


225, R 9E, M W



LEGEND

○ = Corner having information on form 7100-52 in this file.

Legend Confirms To Reporting Form MPB 2/80

FILING INSTRUCTION

File 7100-52 card record by letter and number coordinates behind the file guide for the township in which it falls.

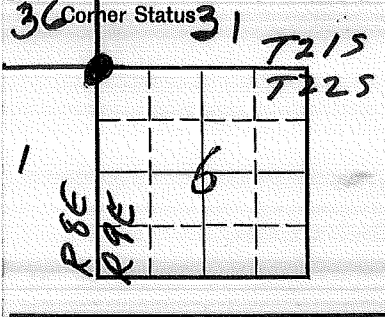
File the 7100-52 card record by letter and then by number i.e., all A cards first, then B cards etc.

The first card behind the file guide (if data have been obtained and recorded) will be card A-1 for N.W. Township Corner, then card A-2 for 1/16 corner then card A-3 for 1/4 corner etc.

LAND CORNER RECORD

A-01

1. T. R2S R. 9E No. AT Cor. SEC Mer. WM State OREGON (Rectangular) N. F. DESCHUTES Dist. BEND



3. Original Description _____ Vol. _____ Page _____ Where Recorded _____

4. Description of Corners:

5. Investigation Notes:

SEE: Z-04, T21S, R9E, WM

BC Set
KLO

7. Photo Identification

Photo No. _____
Ident. By: _____

8. Plane Coordinate Position Data

State _____ Zone _____
X _____
Y _____
Estab. By _____
Field Book No. _____
Where Filed _____

9. Evaluation

Authentic _____
Needs Verif. _____ Monument _____
Re-estab. _____ Survey _____
Land Status _____

6. Signed _____ Title _____ Date _____

USDA-FOREST SERVICE

Index File No. A-3 0351

CORNER RECORD (SEARCH)
(Ref. FSM 7.151.4)

Tract or Survey No. _____

Cor. No. A-3

T. 22 S. R. 9

E. R. D. BEND County DESCHUTES

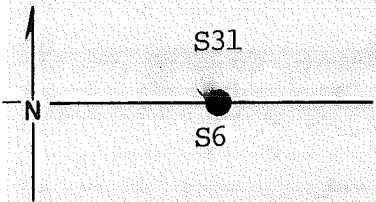
NL/4 COR. of SEC. 6

Merid. WILLAMETTE

N.F. DESCHUTES State OREGON

~~COR. of SEC.~~

CORNER DIAGRAM PER LEGEND



DESCRIBE CORNER MONUMENT FOUND

NONE

PHOTO IDENTIFICATION DATA

Photo No. _____

Filed At. _____

Object Ident. _____

Ident. By _____

Signature

DESCRIBE BEARING TREES OR OTHER OFFICIAL ACCESSORIES FOUND

8" Dead and Down Lodgepole with face, S47°E 5.4 feet
10" Dead and Down lodgepole with chopped out face,
"1/4 S" visible N56°W 10.8 feet

DESCRIBE CORNER LOCATION RELATIVE TO NEAR-BY FEATURES, ALSO HOW TO REACH CORNER

Go approximately 3 miles Southwesterly on F.S. Road #210 from F.S. Road #204. Turn left on a cindered road which is \pm 1900 feet Northeasterly from the dike on Wickiup Dam. Corner is approximately 1 mile East from this intersection.

Corner Legend:

- Searched for/Not Found
- Evidence Found/Accept.
- Permanent Monument

Signature David K. Bateman

Title Private

Headquarters _____

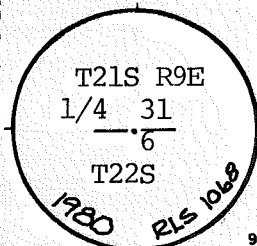
Date 1-6-81 D-7100-52 (3/79)

CORNER RECORD (PERPETUATION)

MONUMENT. DESCRIBE NEW MONUMENT SET, OR WORK DONE TO PRESERVE EXISTING MONUMENT

Set 2-1/2" x 30" Aluminum pipe and cap \pm 6" above ground
 Set iron post and 54-4 sign \pm 1/2 feet from cap

MONUMENT SET/RE-ESTABLISHED



ACCESSORIES DESCRIBE NEW BT's, WITNESS OBJECTS ETC. ESTABLISHED, OR WORK DONE TO PRESERVE EXISTING EVIDENCE

10" LP Pine brg. S74°W 14.0 feet scribed "1/4 S6-BT"
 8" LP Pine brg N50°W 21.4 feet scribed "1/4 S31-BT"
 Painted Red Band and Blazes Red; tagged 54-3 and 54-4 signs on BT.s
 Nailed brass washers with #1068 to faces.

Work Done By Dave Bateman Title LS Date 1-6-81 State Registration No. 1068
 or Agency
PLAT PREPARED OR
 Certified Cor. Record Prepared? Yes No Filed At: CO. SURVEYOR'S OFFICE Date

REMARKS

Index File No. 0351 T. 21 S., R. 9 E., W.M. Tract or Surv. No. N 1/4 Cor. S.6 **A-3**

USDA-FOREST SERVICE

Index
File No. A-5 0551

T. 22 S. R. 9 E. R.D. _____

CORNER RECORD (SEARCH)
(Ref. FSM 7.151.4)

Tract or
Survey No. _____

Cor. A-5
No. _____

Merid. WILLAMETTE

N.F. DESCHUTES

County _____

Deschutes

NW

Cor. of SEC. 5

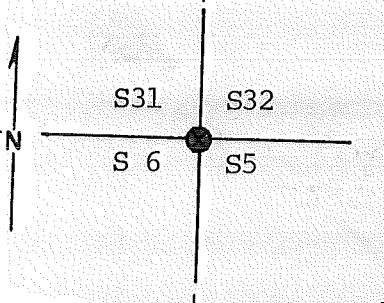
State _____

OREGON

NE

Cor. of SEC. 6

CORNER DIAGRAM PER LEGEND



DESCRIBE CORNER MONUMENT FOUND

NONE

DESCRIBE BEARING TREES OR OTHER OFFICIAL ACCESSORIES FOUND

- 16" LP Pine brg. N15°W 17.3 feet with healed face (original)
- 10" LP Pine brg. S88°W 18.8 feet with visible scribing (original)
- 12" LP Pine brg. S56°E 49.8 feet (dead and down with face-orig)
- 15" LP Pine Stump Brg. N52°E 70.4 feet "BT" was visible (original)

PHOTO IDENTIFICATION DATA

Photo No. _____
 Filed At. _____
 Object Ident. _____
 Ident. By _____
Signature

DESCRIBE CORNER LOCATION RELATIVE TO NEAR-BY FEATURES, ALSO HOW TO REACH CORNER

Go South on F.S. Road #219 off F.S. Road #210 approximately 2.4 miles. Road bends 90° to the East. Corner is located approximately 1 mile West of 90° bend.

- Corner Legend:
- Searched for/Not Found
 - Evidence Found/Accept.
 - Permanent Monument

Signature David K. Bateman

Title _____

Division Private

Headquarters _____

Date _____

10-81


D-7100-52 (3/79)

CORNER RECORD (PERPETUATION)

MONUMENT DESCRIBE NEW MONUMENT SET, OR WORK DONE TO PRESERVE EXISTING MONUMENT

Set 2-1/2" X 30" Aluminim pipe and cap \pm 6" above ground
 Set iron post and 54-4 sign \pm 1 foot from cap

MONUMENT SET/FILED



ACCESSORIES DESCRIBE NEW BT'S WITNESS OBJECTS ETC. ESTABLISHED, OR WORK DONE TO PRESERVE EXISTING EVIDENCE

9" LP Pine brg. S42°W 6.1 feet scribed "T22S R9E S6-BT"
 8" LP Pine brg. S50°E 7.1 feet scribed "T22S R9E S5-BT"
 9" LP Pine brg. N55°E 54.7 feet scribed "T21S R9E S32-BT"
 Painted Red Band and blazes; tagged B.T.s with 54-3 and 54-4 signs
 Nailed brass washers with #1068 to faces.

10

Work Done By Dave Bateman Title LS Date 1-6-81 State Registration No. 1068
 or Agency _____
 PLAT PREPARED OR Co. SURVEYOR'S OFFICE Date _____
 Certified Cor Record Prepared? Yes No Filed At: _____

11

REMARKS

Index File No. 0551

T. 22

S., R₉

E., W.M.

Tract or Surv. No.

NW

Cor.

55 A-05

12

13

USDA-FOREST SERVICE

Index File No. A-7 **0751**

CORNER RECORD (SEARCH)
(Ref. FSM 7.151.4)

Tract or Survey No. _____

Cor. A-7 No. _____

T. 22 S. R. 9 E. R.D. _____

County Deschutes

N1/4 Cor. of Sec. 5

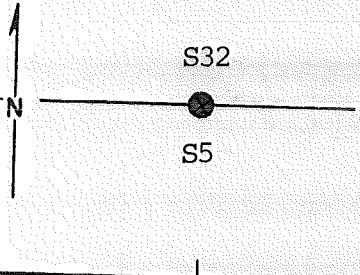
Merid. WILLAMETTE

N.F. DESCHUTES

State OREGON

~~Cor. of Sec.~~

CORNER DIAGRAM PER LEGEND



DESCRIBE CORNER MONUMENT FOUND

NONE

DESCRIBE BEARING TREES OR OTHER OFFICIAL ACCESSORIES FOUND

13" LP Pine brg. S14°E 56.8 feet with chopped out face and visible scribing
 12" LP Pine N18°E 36.3 feet (4' high stump with visible scribing)

PHOTO IDENTIFICATION DATA

Photo No. _____
 Filed At. _____
 Object Ident. _____
 Ident. By _____
Signature

DESCRIBE CORNER LOCATION RELATIVE TO NEAR-BY FEATURES, ALSO HOW TO REACH CORNER

Go South on F.S. Road #219 off F.S. Road #210 approximately 2.4 miles. Road bends 90° to the East. Corner is located approximately 2640 feet west from 90° bend.

Corner Legend:

- Searched for/Not Found
- Evidence Found/Accept.
- Permanent Monument

Signature Leland K. Bertman

Title _____

Division Private

Headquarters _____

Date 1-6-80

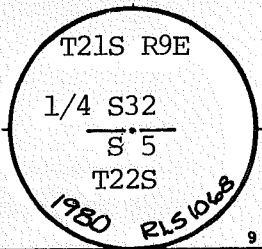
D-7100-52 (3/79)

CORNER RECORD (PERPETUATION)

MONUMENT DESCRIBE NEW MONUMENT SET, OR WORK DONE TO PRESERVE EXISTING MONUMENT

Set 2-1/2" X 30" Aluminum pipe and cap \pm 6" above ground
 Set iron post and 54-4 sign \pm 1.0' from cap

MONUMENT STAMPED



ACCESSORIES DESCRIBE NEW BT'S WITNESS OBJECTS ETC. ESTABLISHED, OR WORK DONE TO PRESERVE EXISTING EVIDENCE

7" LP Pine brg. N82°W 11.8 feet scribed "1/4 S32 - BT"
 Painted band and blazes red (all BTS)
 Tagged B.T.s with 54-3 and 54-4 signs.
 Nailed brass washers with #1068 to faces.

Work Done By Dave Bateman Title LS Date 1-6-81 State Registration No. 1068
 or Agency
PLAT PREPARED OR
 Certified Cor Record Prepared? Yes No Filed At: Co. SURVEYOR'S OFFICE Date

REMARKS

Index File No. 0751 T. S., R. E., W.M. Tract or Surv. No. Cor. N 1/4
~~27~~ 22 9 ~~33~~ A-07

USDA-FOREST SERVICE

Index File No. A-9 0951

T. 22 S. R. 9 E. R.D. BEND

Merid. WILLAMETTE N.F. DESCHUTES

CORNER RECORD (SEARCH)

(Ref. FSM 7.151.4)

Tract or Survey No. _____

Cor. A-9 No. _____

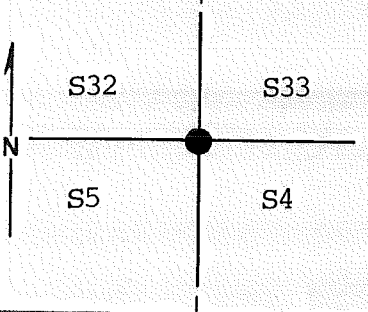
County Deschutes

NW COR. of SEC. 4

State OREGON

NE COR. of SEC. 5

CORNER DIAGRAM PER LEGEND



DESCRIBE CORNER MONUMENT FOUND

2" Iron pipe with 2-1/2" U.S.D.A. Forest Service Cap 12" above ground.

DESCRIBE BEARING TREES OR OTHER OFFICIAL ACCESSORIES FOUND

3-1/2" brass cap in concrete "PF64307" N42°E 13.3 feet ² 1992

20" LP. Pine N76°W 15.2 feet with visible scribing (original) Dead

14" LP. Pine N70°E 26.1 feet with visible scribing (original) Dead

16" LP. Pine Windfall S50°W 44.8 feet (scribing not visible, face is on underside)

PHOTO IDENTIFICATION DATA

Photo No. _____

Filed At. _____

Object Ident. _____

Ident. By _____

Signature

DESCRIBE CORNER LOCATION RELATIVE TO NEAR-BY FEATURES, ALSO HOW TO REACH CORNER

Go South on F.S. Road #219 off F.S. Road #210 approximately 2.4 miles. Road bends 90° to the East. Corner is at bend on Northeast side of road.

Corner Legend:

- Searched for/Not Found
- Evidence Found/Accept.
- Permanent Monument

Signature David K. Bateman

Title _____

Division Private

Headquarters _____

Date 1-6-81

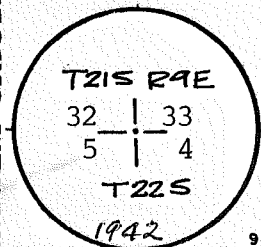
D-7100-52 (3/79)

CORNER RECORD (PERPETUATION)

MONUMENT DESCRIBE NEW MONUMENT SET, OR WORK DONE TO PRESERVE EXISTING MONUMENT

Left Monument as found.

MONUMENT SET



ACCESSORIES DESCRIBE NEW BT'S WITNESS OBJECTS ETC. ESTABLISHED, OR WORK DONE TO PRESERVE EXISTING EVIDENCE

9" LP Pine brg. S76°W 68.6 feet scribed "T22S R9E S.5 - BT" 1992 11" dia. S70°W 64.4' W4
 18" LP Pine brg. S20°E 64.4 feet scribed "T22S R9E S4 - BT" Dead L5
 Painted red band and blazes; tagged BTS with 54-3 and 54-4 signs 2396
 Nailed brass washers with #1068 to faces.

Work Done By Dave Bateman Title LS Date 1-6-81 State Registration No. RLS 1068
 PLAT PREPARED OR or Agency
 Certified Cor Record Prepared? (Yes) No Filed At: CO. SURVEYOR'S OFFICE Date

REMARKS

**SURVEY done 10-76, Filed in Cadastral Plats
 (SEE CERT. 1300K)**

Index File No. 0951 T S., R. 9 E., W.M. Tract or Surv. No. Cor. A-09
~~13~~

Index
File No. 1151 CORNER RECORD (SEARCH) Tract or
(Ref. FSM 7151.4) Survey No. Cor. No. A-11
T 22 S. R. 9 E. R.D. BEND County DESCHUTES
Merid. WILLAMETTE N.F. DESCHUTES State OREGON

SEE: Z-11

T215 R9E

BC
KEO
Set
1978

A-11

Index File No. 1351
 CORNER RECORD (SEARCH) (Ref. FSM 7151.4) Tract or Survey No. _____ Cor. No. A-13
 T 22 S. R. 9 E. R.D. CRESCENT County DESCH. See. Cor.
 Merid. WILLAMETTE N.F. DESCHUTES State OREGON

~~SEE: CERT. BOOK for T21S R9E~~

also 2-13
T21S R9E

Be Set 1978
hwo

A-13

Index

File No. 1551

CORNER RECORD (SEARCH) Contract or
(Ref. FSM 7151.4) Survey No. 06#2-3

Cor. No. A-15

T 22 S. R. 9 E.

R.D. BEND

County DESCHUTES

V4 Cor. of

Merid. Willamette

N.F. Deschutes

State Oregon

Section 534, 53

CORNER DIAGRAM, per legend
F.S. F.S.

DESCRIBE CORNER MONUMENT FOUND

~~NOTED~~ 2" PIPE RSG. 4' @ N 32° 54' E 25' 40" from TRUE COR.

DESCRIBE BEARING TREES OR OTHER OFFICIAL ACCESSORIES FOUND

NONE

DESCRIBE CORNER LOCATION RELATIVE TO NEAR-BY FEATURES, ALSO HOW TO REACH CORNER

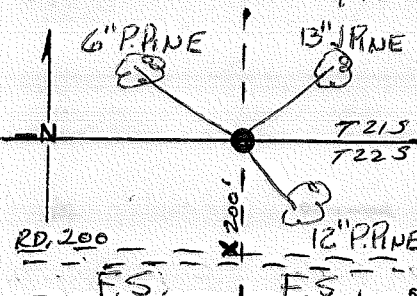


PHOTO IDENTIFICATION DATA

Photo No. _____

Filed At. _____

Object Ident. _____

Ident. By _____

Signature _____

CORNER LEGEND:

- | | | |
|--------|------------|------------------------|
| FS or | Unverified | |
| Contr. | Other | |
| ○ | ◇ | Searched For/Not Found |
| ⊗ | ⊗ | Evidence Found/Accept. |
| ● | ◆ | Permanent Mon. Set/Id. |

Searched By: R. WARE

Title PLS Division PVT Headquarters

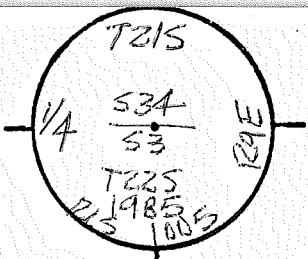
Date 1985

CORNER RECORD (PERPETUATION)

MONUMENT. DESCRIBE NEW MONUMENT SET, OR WORK DONE TO PRESERVE EXISTING MONUMENT

SET 2 1/2" X 30" GALV. I.P. W/ 2 1/2" BRASS CAP RISING 3"
 IN A COLLAR OF STONE CORNER LIES 20 FT ±
 NORTH OF ROAD # AAD-200 SET 6 FT CARBONITE
 Post 4 FT. WEST W/ LSM-130 SIGN

MONUMENT STAMPEL



ACCESSORIES DESCRIBE NEW BT'S WITNESS OBJECTS ETC. ESTABLISHED, OR WORK DONE TO PRESERVE EXISTING EVIDENCE

A 12" PINE SCRIBED 1/4 53 BT BEARS 5 AGE 23⁶ 60D NAIL IN NORTH BASE W/ ALUM. WASHER LS 1005
 A 13" PINE SCRIBED 1/4 53 BT BEARS N 12° E 5⁶ 60D NAIL IN WEST BASE W/ ALUM. WASHER LS 1005
 A 16" PINE SCRIBED 1/4 53 BT BEARS N 10° W 16³ 60D NAIL IN SOUTH BASE W/ ALUM. WASHER LS 1005
 SA-4 & SA-3 SIGNS ON ALL BT'S, 8" BAND E FACE PAINTED RED ON ALL BT'S.

Work Done By R. WARE Title PLS Date 1985 State Registration No. PLS-1005
 or Agency

Classified Cor Record Prepared? Yes No Filed At Co. Surveyor's Office Date

History of Surveys, G.L.O., etc. 1880-610

Index File No. 1551 T. 22 S., R. 9 E., W.M. Contract or Surv. No. Cor. A-15

A-17

Index
File No. ~~A 17~~ 1751

CORNER RECORD (SEARCH)
(Ref. FSM 7151.4)

Tract or
Survey No.

Cor.
No. ~~134~~

T 22 S R. 9 E

R.D. BEND

County DESCHUTES

NW COR SEC 2 T22 S

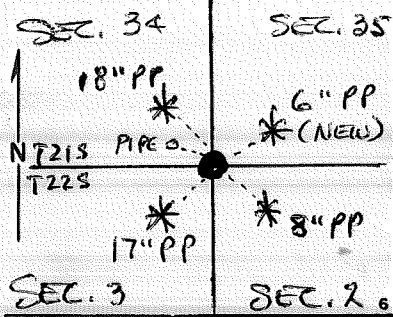
Merid. WMT

N.F. DESCHUTES

State OREGON

SW COR SEC 35 T21 S

CORNER DIAGRAM



DESCRIBE CORNER MONUMENT FOUND

A 2" PIPE RISING 25" BUT NOT IN TRUE CORNER LOCATION

DESCRIBE BEARING TREES OR OTHER OFFICIAL ACCESSORIES FOUND

3 ORIGINAL BT'S STANDING
1 ORIGINAL BT DEAD & DOWN

- AN 18" PONDEROSA PINE BEARS N08°W 10² FT.
- AN 8" " " " S49°E 40³ FT.
- A 17" " " " S52°W 20⁶ FT.

PHOTO IDENTIFICATION DATA

Photo No. _____
 Filed At. _____
 Object Ident. _____
 Ident. By _____
 Signature _____

DESCRIBE CORNER LOCATION RELATIVE TO NEAR-BY FEATURES, ALSO HOW TO REACH CORNER

PLANE COORDINATE POSITION DATA

State _____ Zone _____
 X _____
 Y _____
 Estab. By _____
 Agency _____

Signature *[Handwritten Signature]*

Title PLS

Division

Headquarters SU-ENE

Date 30 May 78

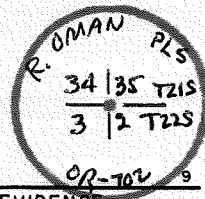
7100-52-(3/68)

CORNER RECORD (PERPETUATION)

MONUMENT: DESCRIBE NEW MONUMENT SET, OR WORK DONE TO PRESERVE EXISTING MONUMENT

SET 2 1/2" X 32" BRASS-CAPPED STEEL PIPE
 RISING 2" ABOVE GROUND LEVEL IN
 A SMALL MOUND OF STONES.

MONUMENT
 STAMPED:



ACCESSORIES: DESCRIBE NEW BT'S WITNESS OBJECTS ETC. ESTABLISHED, OR WORK DONE TO PRESERVE EXISTING EVIDENCE

A 6" PONDEROSA PINE BEARS N47°E 21° FT., BLAZED & SCRIBED
 "S35 BT"

A 2" PIPE RISING 25" BEARS N70°W 44 FT.

10

Work Done By R. OMAN Title PLS Date _____ State Registration No. OR-702
 or Agency _____

Certified Cor. Record Prepared? Yes No Filed At Des. Co. Surveyor Date 19 JUNE 78 11

REMARKS

12

Index File No. 1751 T. ~~222~~ 222 R. 9E W.M.
A-17 (722) 5

Tract or Surv. No.

Cor. ~~17~~ A-17 13

Index
File No. ~~A-19~~ 1951

CORNER RECORD (SEARCH)
(Ref. FSM 7151.4)

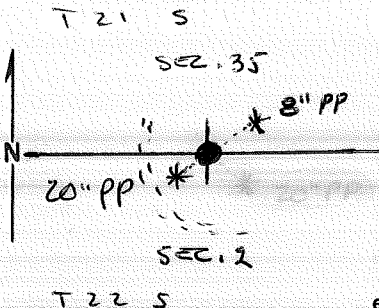
Tract or
Survey No.

Cor.
No. ~~1951~~

A-19

T 22 S R. 9 E R.D. BEND County DESCHUTES N/4 COR SEC 2 T22 S
Merid. WMT N.F. DESCHUTES State OREGON S/4 COR SEC 38 T21 S

CORNER DIAGRAM



DESCRIBE CORNER MONUMENT FOUND

A 2" PIPE RISING 23" ABOVE GROUND

DESCRIBE BEARING TREES OR OTHER OFFICIAL ACCESSORIES FOUND

BOTH ORIGINAL BTI'S AS CALLED FOR
A 20" PONDEROSA PINE BEARS SA 2° W 7'-FT.
AN 8" PONDEROSA PINE BEARS N 46° E 30° FT.

PHOTO IDENTIFICATION DATA

Photo No. _____
Filed At. _____
Object Ident. _____
Ident. By _____

Signature

PLANE COORDINATE POSITION DATA

State _____ Zone _____
X _____
Y _____
Estab. By _____

Agency

Signature

Title

Division

Headquarters

Date

[Handwritten Signature]

PLS

SO-Eng

30 MAY 78

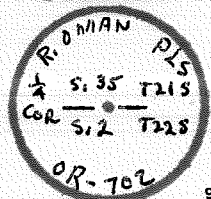
7100-52 (3/68)

CORNER RECORD (PERPETUATION)

MONUMENT
STAMPED:

MONUMENT: DESCRIBE NEW MONUMENT SET, OR WORK DONE TO PRESERVE EXISTING MONUMENT

RE-SET 2" PIPE, NOW RISING 11" ABOVE GROUND
AND CONCRETED IN A 2 1/2" BRASS CAP.



ACCESSORIES : DESCRIBE NEW BT'S WITNESS OBJECTS ETC. ESTABLISHED, OR WORK DONE TO PRESERVE EXISTING EVIDENCE

10

Work Done By R. OMAN Title PLS Date _____ State Registration No. OR-702
or Agency _____

Certified Cor. Record Prepared? Yes No Filed At: DES. CO. SURVEYOR Date 19 June 78

11

REMARKS

12

Index File No. 1951 T. ~~22~~ 22 R. SE W.M. S
~~A-19~~ (T22)

Tract or Surv. No.

Cor. ~~13~~ 13
A-19

Index

File No. 2151

CORNER RECORD (SEARCH)

(Ref. FSM 7151.4)

Tract or

Survey No.

Cor.

No.

A-21

T 22 S. R. 9 E.

R.D. BEND

County DESCHUTES

Merid. WILLAMETTE

N.F. DESCHUTES

State OREGON

SEE: 2-21

T. 21 S R 9 E

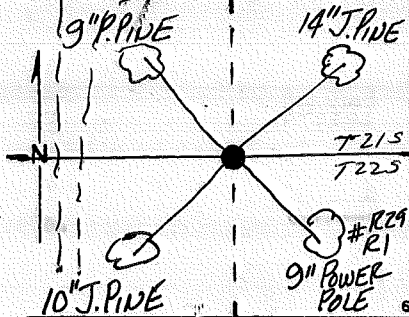
DC
GET
1970
Set

Index File No. 2351
T 22 S. R. 9 E. R.D. BEND
Merid. Willamette N.F. Deschutes

CORNER RECORD (SEARCH) Contract or Survey No. CS#2-3 Cor. No. A-23
(Ref. FSM 7151.4) County DESCHUTES 1/4 Cor. of Section 1 & 36
State Oregon

CORNER DIAGRAM per Legend

DESCRIBE CORNER MONUMENT FOUND



1 1/2" STEEL PIPE W/ 3" ALUM. CAP RISING 3"

DESCRIBE BEARING TREES OR OTHER OFFICIAL ACCESSORIES FOUND

2 10" J. PINE BEARS S18°W. 50 1/2 FT. VISIBLE SCRIBES (FIRE KILLED BUT INTACT)
14" J. PINE BEARS N59°E. 34 1/2 FT. VISIBLE SCRIBES (DESTROYED)
9" P. PINE BEARS N6°W 57 1/2 FT.

PHOTO IDENTIFICATION DATA

Photo No. _____
Filed At. _____
Object Ident. _____
Ident. By _____
Signature _____

DESCRIBE CORNER LOCATION RELATIVE TO NEAR-BY FEATURES, ALSO HOW TO REACH CORNER

3 COR. LIES 50 FT. EAST OF ROCK ROAD # 230
E 77 FT. SOUTH OF ROAD # 235

CORNER LEGEND:

FS or Contr.	Unverified	Other
○	◇	Searched For/Not Found
⊗	⊗	Evidence Found/Accept.
●	◆	Permanent Mon. Set/Pd.

Searched By: D. BENTZ

Title PLS Division PUT Headquarters

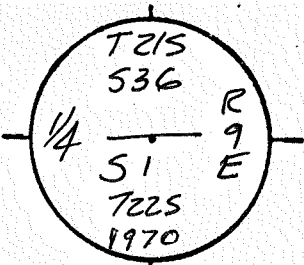
Date 1985

CORNER RECORD (PERPETUATION)

MONUMENT. DESCRIBE NEW MONUMENT SET, OR WORK DONE TO PRESERVE EXISTING MONUMENT

NONE

MONUMENT STAMPED



ACCESSORIES DESCRIBE NEW BT'S WITNESS OBJECTS ETC. ESTABLISHED, OR WORK DONE TO PRESERVE EXISTING EVIDENCE

A 9" P. PINE SCRIBED 1/4 536 BT BEARS N6°W 57[±] 60d NAIL IN ^WEAST BASE / ALUM. WASHER "L5-B39"
 A 9" POWER POLE # R29-R1 BEARS S63°E 23[±] FT. ^{NNE} ^{SIDE} 60d NAIL IN ~~EAST~~ BASE / ALUM. WASHER "L5-B39"
 02 Ri.

Work Done By P. BENTZ Title PLS Date 85 State Registration No. PLS-839 or Agency

Flat or Record Prepared? Yes No Filed At Co. Surveyor's Office Date

History of Surveys, G.L.O., etc. 1880 - G.L.O.
1970 - CWEC

Index File No. 2351 T. 22 S., R. 9 E., W.M. Contract or Surv. No. Cor. A-23

Index File No. 2551

CORNER RECORD (SEARCH)


(Ref. FSM 7151.4)

Tract or Survey No. _____ Cor. No. A-25

T 22 S. R. 9 E. R.D. Bend County Deschutes NE Cor. Sec. 1

Merid. _____ Wmt. _____ N.F. Deschutes State Oregon SW Cor. Sec. 31

CORNER DIAGRAM



DESCRIBE CORNER MONUMENT FOUND

SEE: 0175/Z-01, T. 21 S., R. 10 E.

BC by BLM

DESCRIBE BEARING TREES OR OTHER OFFICIAL ACCESSORIES FOUND

BC RP's by REO 1978

PHOTO IDENTIFICATION DATA

Photo No. _____
 Filed At. _____
 Object Ident. _____
 Ident. By _____
Signature

DESCRIBE CORNER LOCATION RELATIVE TO NEAR-BY FEATURES, ALSO HOW TO REACH CORNER

PLANE COORDINATE POSITION DATA

State _____ Zone _____
 X _____
 Y _____
 Estab. By _____
Agency

Signature

Title

Division

Headquarters

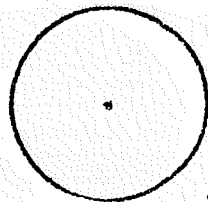
Date

7100-52 (3 68)

CORNER RECORD (PERPETUATION)

MONUMENT
STAMPED:

MONUMENT: DESCRIBE NEW MONUMENT SET, OR WORK DONE TO PRESERVE EXISTING MONUMENT



9

ACCESSORIES: DESCRIBE NEW BT'S WITNESS OBJECTS ETC. ESTABLISHED, OR WORK DONE TO PRESERVE EXISTING EVIDENCE

10

Work Done By _____ Title _____ Date _____ State Registration No. or Agency _____

Certified Cor. Record Prepared? Yes No Filed At _____ Date _____

11

REMARKS

12

Index File No. 2551 T. 22 S.R. 9 E. M.

Tract or Surv. No.

Cor. A-25¹³

Index

File No. 1352

CORNER RECORD (SEARCH) Contract or

(Ref. FSM 7151.4)

Survey No. OS#2-3 Cor. No. B-13

T 22 S. R. 9 E. R.D. BEND

County DESCHUTES

Cor. of N 1/6

Merid. Willamette

N.F. Deschutes

State Oregon

Section 54, 53

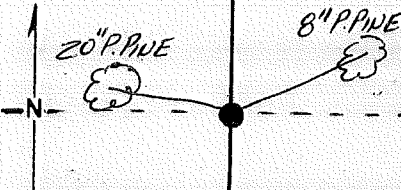
CORNER DIAGRAM per legend

DESCRIBE CORNER MONUMENT FOUND

FS.

FS ~~PVT.~~

NONE



DESCRIBE BEARING TREES OR OTHER OFFICIAL ACCESSORIES FOUND

NONE

PHOTO IDENTIFICATION DATA

Photo No. _____

Filed At. _____

Object Ident. _____

Ident. By _____

Signature

DESCRIBE CORNER LOCATION RELATIVE TO NEAR-BY FEATURES, ALSO HOW TO REACH CORNER

CORNER LEGEND:

FS or Unverified

Contr. Other

○ ◇ Searched For/Not Found

⊗ ⊗ Evidence Found/Accept.

● ◆ Permanent Mon. Set/Pd.

Searched By: D. BENTZ

Title PLS

Division PVT

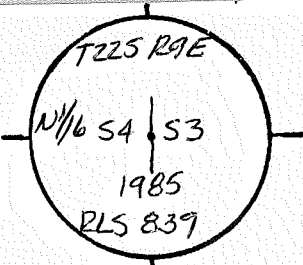
Headquarters

Date

1985

CORNER RECORD (PERPETUATION)

MONUMENT STAMPED



MONUMENT DESCRIBE NEW MONUMENT SET, OR WORK DONE TO PRESERVE EXISTING MONUMENT
SET 2 1/2" x 30" GALV. I.P. W/ 2 1/2" BRASS CAP RISING 6"
CORNER LIES ON TOP OF RIDGE 200 FT. SOUTH OF
ROAD # 210 SET 6 FT. CARSONITE POST W/ LSM-130
& 54-2a SIGN 3 FT. NORTH

ACCESSORIES DESCRIBE NEW BT'S WITNESS OBJECTS ETC. ESTABLISHED, OR WORK DONE TO PRESERVE EXISTING EVIDENCE

A 20" P. PINE SCRIBED N 1/16 S4 BT BEARS N 80° W 30' 3" 60d NAIL IN SW BASE W/ ALUM. WASHER "LS 839"
A 8" P. PINE SCRIBED N 1/16 S3 BT BEARS N 78° E. 27' 5" 60d NAIL IN SE BASE W/ ALUM. WASHER "LS 839"

54-4 & 54-3 SIGNS ON ALL BT'S 8" BAND PAINTED ON ALL BT'S

Work Done By D. BENTZ Title PLS Date 1985 State Registration No. PLS-839
 or Agency

PLS For Record Prepared? Yes No Filed At Co. Surveyor's Office Date

History of Surveys, G.L.O., etc.

Index File No. 1352 T. 22 S., R. 9 E., W.M. Contract or Surv. No. Cor. B-13

USDA-FOREST SERVICE D-7100-52(2/82)

Index

File No. 1752

CORNER RECORD (SEARCH) Contract or

T 22 S. R. 9 E.

(Ref. FSM 7151.4)

Survey No. CS# 2-3 Cor. No. B-17

Merid. Willamette

R.D. BEND

County DESCHUTES

N 1/16 Cor. of

N.F. Deschutes State Oregon

Section 53, 52

CORNER DIAGRAM per legend

DESCRIBE CORNER MONUMENT FOUND

F.S. ((~~FS 107A~~))

ANTENNA SITE

NONE

15" PINE (3) 24" PINE (3)

DESCRIBE BEARING TREES OR OTHER OFFICIAL ACCESSORIES FOUND

NONE

PHOTO IDENTIFICATION DATA

Photo No. _____

Filed At. _____

Object Ident. _____

Ident. By _____

Signature _____

DESCRIBE CORNER LOCATION RELATIVE TO NEAR-BY FEATURES, ALSO HOW TO REACH CORNER

CORNER LEGEND:

FS or Unverified

Constr. Other

○ ◇ Searched For/Not Found

⊗ ⊗ Evidence Found/Accept.

● ◆ Permanent Mon. Set/Pd.

Searched By: R. WARE

Title PLS Division PVT Headquarters

Date 1985

MONUMENT. DESCRIBE NEW MONUMENT SET, OR WORK DONE TO PRESERVE EXISTING MONUMENT

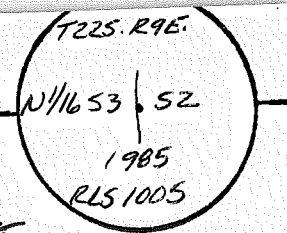
SET 2 1/2" GALV. I.P. W/ 2 1/2" BRASS CAP RISING, 2" IN STONE MOUNTED

CORNER LIES 100 FT WEST OF ROAD TO TOP OF WAMPUS BUTTE

NEAR TOP SET 6 FT. CARBONITE POST W/ LSM-130 & 54-2a

SIGNS 4 FT. NORTH & 4 FT SOUTH. ON SW SHOULDER OF BUTTE

MONUMENT STAMP



ACCESSORIES DESCRIBE NEW BT'S WITNESS OBJECTS ETC. ESTABLISHED, OR WORK DONE TO PRESERVE EXISTING EVIDENCE

20" A 2a P.PINE SCRIBED N 1/16 S 2 BT BEARS N 42° E 52° 60' D NAIL IN SW BASE W/ ALUM. WASHER "LS1005"

20" A 15 P.PINE SCRIBED N 1/16 S 3 BT BEARS N 41° W 17° 60' D NAIL IN SW BASE W/ ALUM. WASHER "LS1005"

54-4 & 54-3 SIGNS ON ALL BT'S 8" BAND & FACES PAINTED RED ON ALL BT'S

Work Done By R. WARE Title PLS Date 1985 State Registration No. or Agency PLS-1005

Flat or Record Prepared? Yes No Filed At Co. Surveyor's Office Date

History of Surveys, G.L.O., etc.

Index File No. 1752 T22 S., R. 9 E., W.M.

Contract or Surv. No

Cor. B-17

Index

File No. 1552

CORNER RECORD (SEARCH) Contract or

(Ref. FSM 7151.4)

Survey No. CS#2-3 Cor. No. B-15

T 22 S. R. 9 E. R.D. BEND

County DESCHUTES

Cor. of CN 1/16

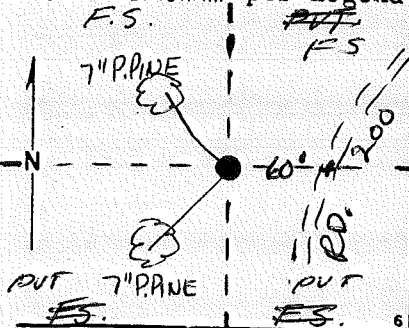
Merid. Willamette

N.F. Deschutes

State Oregon

Section 3

CORNER DIAGRAM per legend



DESCRIBE CORNER MONUMENT FOUND

NONE

DESCRIBE BEARING TREES OR OTHER OFFICIAL ACCESSORIES FOUND

NONE

PHOTO IDENTIFICATION DATA

Photo No. _____
 Filed At. _____
 Object Ident. _____
 Ident. By _____
 Signature _____

DESCRIBE CORNER LOCATION RELATIVE TO NEAR-BY FEATURES, ALSO HOW TO REACH CORNER

CORNER LEGEND:

- FS or Unverified
- Constr. Other
- Searched For/Not Found
- Evidence Found/Accept.
- Permanent Mon. Set/Td.

Searched By: R. WARE

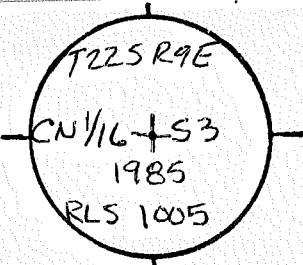
Title PLS Division PUT Headquarters

Date 1985

CORNER RECORD (PERPETUATION)

MONUMENT. DESCRIBE NEW MONUMENT SET, OR WORK DONE TO PRESERVE EXISTING MONUMENT

MONUMENT STAMPED



SET 2 1/2" X 30" GALV. I.P. W/ 2 1/2" BRASS CAP RISING 4"
 CORNER LIES SOFT. WEST OF OLD DIRT ROAD
 SET 6 FT. CARSONITE POST W/ LSM-130 & 5A-2a SIGN
 4 FT. WEST & 4 FT. SOUTH

ACCESSORIES DESCRIBE NEW BT'S WITNESS OBJECTS ETC. ESTABLISHED, OR WORK DONE TO PRESERVE EXISTING EVIDENCE

A 7" PINE SCRIBED CN 1/16 S3 BT BEARS N 38° W 13 ¹¹/₂₅ 60d NAIL IN SW BASE W/ ALUM. WASHER "LS 1005"
 A 7" PINE SCRIBED CN 1/16 S3 BT BEARS S 41° W ¹⁵/₂₀ 60d NAIL IN NE BASE W/ ALUM. WASHER "LS 1005"

5A-4 & 5A-3 SIGNS ON ALL BT'S 8" BAND & FACES PAINTED RED ON ALL BT'S.

Work Done By R. WARE Title PLS Date 1985 State Registration No. PLS-1005
 or Agency
 Prepared For Record Prepared? Yes No Filed At _____ Co. Surveyor's Office Date _____

History of Surveys, G.L.O., etc.

Index File No. 1552 T. 22 S., R. 9 E., W.M. Contract or Surv. No _____ Cor. B-15

Index File No. 1952

CORNER RECORD (SEARCH) Contract or

Survey No. CS#2-3 Cor. No. B-19

T 22 S. R. 9 E. R.D. BEND

(Ref. FSM 7151.4)

County DESCHUTES

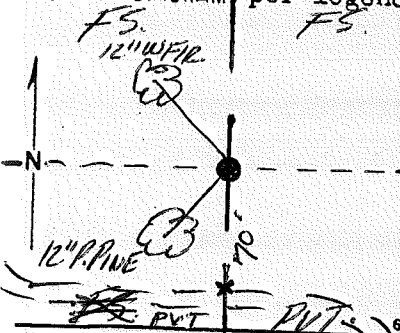
Merid. Willamette

N.F. Deschutes

State Oregon

Section 2

CORNER DIAGRAM per Legend



DESCRIBE CORNER MONUMENT FOUND

NONE

DESCRIBE BEARING TREES OR OTHER OFFICIAL ACCESSORIES FOUND

NONE.

PHOTO IDENTIFICATION DATA

Photo No. _____
 Filed At. _____
 Object Ident. _____
 Ident. By _____
 Signature _____

DESCRIBE CORNER LOCATION RELATIVE TO NEAR-BY FEATURES, ALSO HOW TO REACH CORNER

CORNER LEGEND:

- FS or Unverified
- Constr. Other
- ◊ Searched For/Not Found
- ⊗ ⊗ Evidence Found/Accept.
- ◆ Permanent Mon. Set/Pd.

Searched By: R. WARE

Title PLS Division PVT Headquarters

Date 1985

CORNER RECORD (PERPETUATION)

MONUMENT. DESCRIBE NEW MONUMENT SET, OR WORK DONE TO PRESERVE EXISTING MONUMENT


SET 2 1/2" x 30" GALV. I.P. W/ 2 1/2" BRASS CAP RISING 3"

CORNER LIES 100 FT. NORTH OF OLD ROAD

SET 6 FT CARBONITE POST W/ L507-130 & 54-29

SIGNS 4 FT WEST & 4 FT EAST.

MONUMENT STAMPED



ACCESSORIES DESCRIBE NEW BT'S WITNESS OBJECTS ETC. ESTABLISHED, OR WORK DONE TO PRESERVE EXISTING EVIDENCE

1/2" P.P. RIVE SCRIBED CN 1/16 52 BT BEARS 5289 W 26° 60' W LAY IN EAST BASE W/ ALUM WASHER L51000

1/2" W.F. R SCRIBED CN 1/16 52 BT BEARS 179° W 17° 60' W LAY IN SW BASE W/ ALUM WASHER L51000

54-45-54-3 SIGNS ON ALL BT'S 8" BOARD & FACES PAINTED RED ON ALL 13T'S

Work Done By R. WARE Title PLS Date 1985 State Registration No. PLS-1005 or Agency

Filed For Record Prepared? Yes No Filed At Co. Surveyor's Office Date

History of Surveys, G.L.O., etc.

Index File No. 1952 T. 22 S., R. 9 E., W.M.

Contract or Surv. No

Cor. B-19

USDA-FOREST SERVICE D-7100-52(2/82)

Index

File No. 2152

CORNER RECORD (SEARCH) Contract or

(Ref. FSM 7151.4)

Survey No. CS#2-3

Cor.

No. B-21

T 22 S. R. 9 E.

R.D. BEND

County DESCHUTES

N 1/16

Cor. of

Merid. Willamette

N.F. Deschutes

State Oregon

Section S2, S1

CORNER DIAGRAM per Legend

F.S.

F.S.

DESCRIBE CORNER MONUMENT FOUND

NONE

DESCRIBE BEARING TREES OR OTHER OFFICIAL ACCESSORIES FOUND

NONE

DESCRIBE CORNER LOCATION RELATIVE TO NEAR-BY FEATURES, ALSO HOW TO REACH CORNER

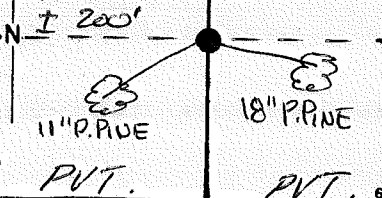


PHOTO IDENTIFICATION DATA

Photo No. _____

Filed At. _____

Object Ident. _____

Ident. By _____

Signature _____

CORNER LEGEND:

FS or Unverified

Contr. Other



Searched For/Not Found



Evidence Found/Accept.



Permanent Mon. Set/Fd.

Searched By: R. WARE

Title

PLS

Division

PVT

Headquarters

Date

1985

PP. 320

CORNER RECORD (PERPETUATION)

MONUMENT. DESCRIBE NEW MONUMENT SET, OR WORK DONE TO PRESERVE EXISTING MONUMENT

SET 2 1/2" x 30" GALV. I.P. W/ 2 1/2" BRASS CAP RISING 2"
 IN A MOUND OF STONES, ON MODERATE SW SLOPE.
 CORNER LIES 200 FT. EAST OF OLD DIRT ROAD.

SET 6 FT. CARSONITE POST W/ LSM-130 & 54-2a

SIGNS 4 FT. EAST & 4 FT. WEST

ACCESSORIES DESCRIBE NEW BT'S WITNESS OBJECTS ETC. ESTABLISHED, OR WORK DONE TO PRESERVE EXISTING EVIDENCE

A 18" P. PINE SCRIBED N 1/6 S BT BEARS S 82° E. 25' 60" NAIL IN NORTH ~~BT~~ W/ ALUM. WASHER "LS 1005" SIDE 14" R'
 A 18" P. PINE SCRIBED N 1/6 S BT BEARS S 47° W 18' 15" 60" NAIL IN ~~BT~~ SE SIDE 14" R' W/ ALUM. WASHER "LS 1005"
 C 12" x 11" DBL. P. PINE


54-4 & 54-3 SIGNS ON ALL BT'S 8" BAND & FACES PAINTED RED ON ALL BT'S.

Work Done By R. WARE Title PLS Date 1985 State Registration No. PLS-1005
 or Agency
 Filed for Record Prepared? Yes No Filed At _____ Co. Surveyor's Office Date _____

History _____
 of _____
 Surveys, _____
 G.L.O., _____
 etc. _____

Index File No. 2152 T. 22 S., R. 9 E., W.M. Contract or Surv. No _____ Cor. B-21

MONUMENT STAMPED



9

10

11

12

13

USDA-FOREST SERVICE D-7100-52(2/82)

Index

File No.

2352

CORNER RECORD (SEARCH)

Contract or

Survey No.

0572-3

Cor.

No.

B-23

T 22 S. R. 9 E. R.D. BEND

(Ref. FSM 7151.4)

County

DESCHUTES

CN 16

Cor. of

Merid. Willamette

N.F. Deschutes

State

Oregon

Section

1

CORNER DIAGRAM per legend

DESCRIBE CORNER MONUMENT FOUND

2 1/2" IRON PIPE w/ 3" ALUM. CAP RISING 1" ~~7/8"~~

~~COLLAR OF STAFF~~

DESCRIBE BEARING TREES OR OTHER OFFICIAL ACCESSORIES FOUND

A 2 1/2" PINE BEARS 57°E 2A^S VISIBLE SCRIBE NAIL IN SOUTH B

A 1 1/2" PINE BEARS N33°E 32^L VISIBLE SCRIBE NAIL IN SOUTH BASE

PHOTO IDENTIFICATION DATA

Photo No.

Filed At.

Object Ident.

Ident. By

Signature

DESCRIBE CORNER LOCATION RELATIVE TO NEAR-BY FEATURES, ALSO HOW TO REACH CORNER

CORNER LIES 100FT. ~~SOUTH~~ EAST OF ROAD 4320 100' ~~WEST~~

AND SOUTH OF SUPERVISION ROAD

CORNER LEGEND:

FS or Unverified

Constr. Other

○ Searched For/Not Found

⊗ Evidence Found/Accept.

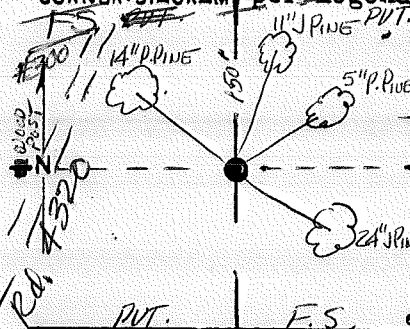
● Permanent Mon. Set/Td.

Searched By: R. WARE

Title PLS

Division PVT Headquarters

Date 1985




CORNER RECORD (PERPETUATION)

MONUMENT. DESCRIBE NEW MONUMENT SET, OR WORK DONE TO PRESERVE EXISTING MONUMENT

NONE — RAISED COLLAR of STONE

SET 6FT CARBONITE POST W/LSM-130 SIGN 2FT. SOUTH

MONUMENT STAMPED



9

ACCESSORIES DESCRIBE NEW BT'S WITNESS OBJECTS ETC ESTABLISHED, OR WORK DONE TO PRESERVE EXISTING EVIDENCE

14" P. PINE SCRIBED CN 1/16 S 1 BT BEARS N 77° W 25³ 60d NAIL IN NE BASE W/ALUM. WASHER "LS 1005"
 15" P. PINE SCRIBED "X" BT BEARS N 53° E 30² 60d NAIL IN ^{SE} BASE W/ALUM. WASHER "LS 1005"

5A-4 & 5A-3 SIGNS ON ALL BT'S 8" BAND & FACES PAINTED RED ON ALL BT'S.

10

Work Done By R. WARE Title PLS Date 1985 State Registration No PLS-1005
 or Agency

Filed For Record Prepared? Yes No Filed At _____ Co. Surveyor's Office Date _____

11

History of Surveys, G.L.O., etc.

Index File No. 2352 T. 22 S., R. 9 E., W.M.

Contract or Surv. No

Cor B-23

12

13

Index

File No. 2452

CORNER RECORD (SEARCH) Contract or

(Ref. FSM 7151.4)

Survey No. CS#2-3

Cor.

No. B-24

T 22 S. R. 9 E.

R.D. BEND

County DESCHUTES

NE 1/6

Cor. of

Merid. Willamette

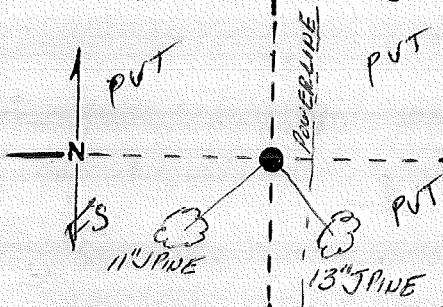
N.F. Deschutes

State Oregon

Section 1

CORNER DIAGRAM per legend

DESCRIBE CORNER MONUMENT FOUND



DESCRIBE BEARING TREES OR OTHER OFFICIAL ACCESSORIES FOUND

ALUM
2 1/2\"/>

DESCRIBE BEARING TREES OR OTHER OFFICIAL ACCESSORIES FOUND

A 13\"/>

PHOTO IDENTIFICATION DATA

Photo No. _____

Filed At. _____

Object Ident. _____

Ident. By _____

Signature _____

DESCRIBE CORNER LOCATION RELATIVE TO NEAR-BY FEATURES, ALSO HOW TO REACH CORNER

CORNER LIES 40 FT. WEST OF POWER LINE
AND OLD ROAD.

CORNER LEGEND:

- | | | |
|--------|------------|------------------------|
| FS or | Unverified | |
| Contr. | Other | |
| ○ | ◇ | Searched For/Not Found |
| ⊗ | ⊗ | Evidence Found/Accept. |
| ● | ◆ | Permanent Mon. Set/Fd. |

Searched By: R. WARE

Title

PLS

Division

PUT

Headquarters

Date


1985

CORNER RECORD (PERPETUATION)

MONUMENT. DESCRIBE NEW MONUMENT SET, OR WORK DONE TO PRESERVE EXISTING MONUMENT

NONE

MONUMENT STAMPED



ACCESSORIES DESCRIBE NEW BT'S WITNESS OBJECTS ETC ESTABLISHED, OR WORK DONE TO PRESERVE EXISTING EVIDENCE

SET 6 FT. CARBONITE POST W/LSM-130 SIGN 2 FT. WEST
ADDED MARKS TO CONVERT RPS INTO BTs
NE: NE 1/4 BT ~ 60d N Base
SW: NE 1/4 S1 BT ~ " W Base

Work Done By R. WARE Title PLS Date 1985 State Registration No PLS-1005
or Agency

Plat or Record Prepared? Yes No Filed At Co. Surveyor's Office Date

History of Surveys, G.L.O., etc.

Index File No 2452 T. 22 S., R. 9 E., W.M.

Contract or Surv. No

Cor B-24

USDA-FOREST SERVICE

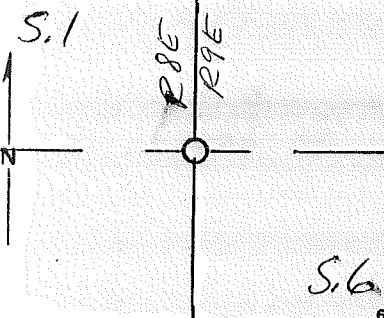
Index
File No. 0153

CORNER RECORD (SEARCH)
(Ref. FSM 7.151.4)

Tract or
Survey No. _____
Cor. No. C-01

T. 22 S. R. 9 E. R.D. BEND County DESCHUTES W/4 COR. of SEC. 6
Merid. WILLAMETTE N.F. DESCHUTES State OREGON E/4 COR. of SEC. 1

CORNER DIAGRAM PER LEGEND



DESCRIBE CORNER MONUMENT FOUND
S.F. N.F. USING SPECIAL SEARCH DATA PROVIDED BY TIMBERLAND-MCCULLOUGH

DESCRIBE BEARING TREES OR OTHER OFFICIAL ACCESSORIES FOUND 2

HUB & TACK BY T-M, ALONG TIMBERLINE of DAM CLG. N15°46'W 192.76 FT. TO SEARCH AREA

PHOTO IDENTIFICATION DATA

Photo No. _____
Filed At. _____
Object Ident. _____
Ident. By _____
Signature

DESCRIBE CORNER LOCATION RELATIVE TO NEAR-BY FEATURES, ALSO HOW TO REACH CORNER 3

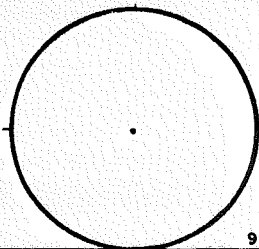
Corner Legend:
 Searched for/Not Found
 Evidence Found/Accept.
 Permanent Monument

Signature W. MILLER Title L.S. Division _____ Headquarters S.O. Date 10/81 D-7100-52 (3/79) 1

CORNER RECORD (PERPETUATION)

MONUMENT DESCRIBE NEW MONUMENT SET, OR WORK DONE TO PRESERVE EXISTING MONUMENT

MONUMENT STAMPED



9

ACCESSORIES DESCRIBE NEW BT'S WITNESS OBJECTS ETC. ESTABLISHED, OR WORK DONE TO PRESERVE EXISTING EVIDENCE

10

Work Done By _____ Title _____ Date _____ State Registration No. or Agency _____
PLAT PREPARED OR
Certified Cor Record Prepared? Yes No Filed At: Co. SURVEYOR'S OFFICE Date

11

REMARKS

12

Index File No. 0153 T. 22 S., R. 9 E., W.M.

Tract or Surv. No.

Cor. C-01

13

Index

File No. 0553

CORNER RECORD (SEARCH)

Contract or

Survey No. CS#2-3

Cor. No. C-05

T 22 S. R. 9 E.

R.D. BEND

County DESCHUTES

V4

Cor. of

Merid. Willamette

N.F. Deschutes

State Oregon

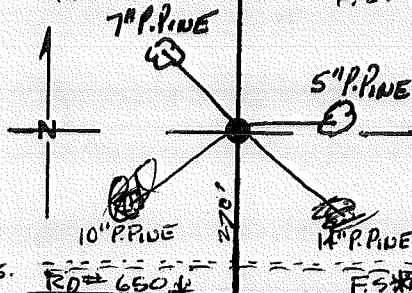
Section SE 55

CORNER DIAGRAM

per legend

F.S.

F.S.



DESCRIBE CORNER MONUMENT FOUND

DESCRIBE BEARING TREES OR OTHER OFFICIAL ACCESSORIES FOUND

NEW BT'S

A 7\"/>

A 5\"/>

A 8\"/>

DESCRIBE CORNER LOCATION RELATIVE TO NEAR-BY FEATURES, ALSO HOW TO REACH CORNER

Signature

CORNER LEGEND:

FS or Unverified

Contr. Other

○ ◇ Searched For/Not Found

⊗ ⊗ Evidence Found/Accept.

● ◆ Permanent Mon. Set/Fd.

Searched By: R. WARE

Title

PLS

Division

PVT

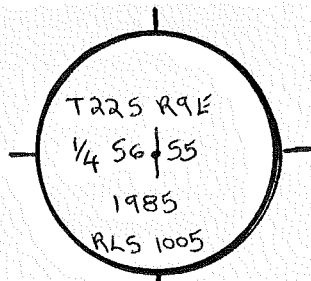
Headquarters

Date

1985

CORNER RECORD (PERPETUATION)

MONUMENT STAMPED



MONUMENT: DESCRIBE NEW MONUMENT SET, OR WORK DONE TO PRESERVE EXISTING MONUMENT

SET 2 1/2" x 30" GALVANIZED IRON PIPE W/BRASS CAP. BRASS CAP SITS
6" ABOVE GROUND LEVEL. CORNER LIES IN CLEAR CUT UNIT APPROX. 250 FT
NORTH OF RD. #650. CORNER LIES IN A COLLAR OF STONE

ACCESSORIES: DESCRIBE NEW BT'S WITNESS OBJECTS ETC. ESTABLISHED, OR WORK DONE TO PRESERVE EXISTING EVIDENCE

- A 14" PONDEROSA PINE BEARS S33°E 409 1/2 FT. ^{BLAZED} ~~BARKED~~ AND SCRIBED "1/4 55 BT". 60 D NAIL AND
LS #1005 WASHER IN SW BASE.
- A 10" PONDEROSA PINE BEARS S22°W 297 3/4 FT. ^{BLAZED} ~~BARKED~~ AND SCRIBED "1/4 56 BT". 60 D NAIL AND
LS #1005 WASHER IN NW BASE. ~ OVER ~
- 54-3 AND 54-4 SIGNS ON EACH BT-FACE AND 8" BAND PAINTED RED ON EACH. 6' CARSONITE POST 10

w/DECAL LSM-130 SET 4 FT. SOUTH OF COR.
Work Done By: P. WAZG Title: PLS Date: 1985 State Registration No. PLS-1005
or Agency
 Plat or Certified Cor. Record Prepared? Yes No Filed At: Co. Surveyor's Office Date

History _____
of _____
Surveys, _____
G.L.O., _____
etc. _____

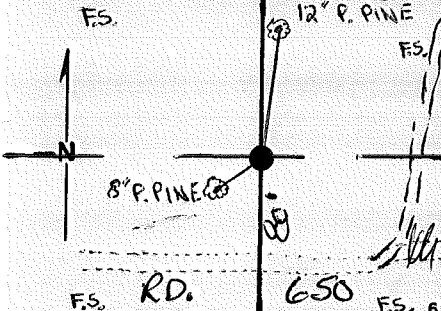
USDA-FOREST SERVICE D-7100-52(2/82)

Index File No. 0953 CORNER RECORD (SEARCH) Contract or Survey No. 092-3 Cor. No. C-09
(Ref. FSM 7151.4)

T 22 S. R. 9 E. R.D. BEND County DESCHUTES 1/4 Cor. of

Merid. Willamette N.F. Deschutes State Oregon Section 55454

CORNER DIAGRAM per legend



DESCRIBE CORNER MONUMENT FOUND

NONE

DESCRIBE BEARING TREES OR OTHER OFFICIAL ACCESSORIES FOUND

NONE

PHOTO IDENTIFICATION DATA

Photo No. _____
Filed At. _____
Object Ident. _____
Ident. By _____

DESCRIBE CORNER LOCATION RELATIVE TO NEAR-BY FEATURES, ALSO HOW TO REACH CORNER

CORNER LEGEND:

- | | | |
|--------------|------------|------------------------|
| FS or Contr. | Unverified | Other |
| ○ | ◇ | Searched For/Not Found |
| ⊗ | ⊗ | Evidence Found/Accept. |
| ● | ◆ | Permanent Mon. Set/Fd. |

Searched By: R. WARE

Title PLS Division PUT Headquarters

Date 1985

CORNER RECORD (PERPETUATION)

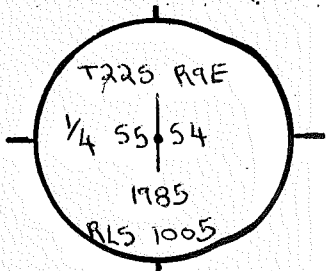
MONUMENT: DESCRIBE NEW MONUMENT SET, OR WORK DONE TO PRESERVE EXISTING MONUMENT

SET 2 1/2" x 30" GALVANIZED IRON PIPE w/ 1/2" BRASS CAP RISING 6"
 IN A MOUND OF STONE
 IN SPARSE THICKET OF YOUNG SECOND GROWTH PINE APPROX 100' N
 OF SKID RD. THAT TURNS "W" OFF OF RD # 4370. SET 6"
 CARBONITE POST W/LSM-130 SIGN ATTACHED 4' SOUTH OF COR.

ACCESSORIES: DESCRIBE NEW BT'S WITNESS OBJECTS ETC. ESTABLISHED, OR WORK DONE TO PRESERVE EXISTING EVIDENCE

- A 12" P. PINE SCRIBED "1/4 54 BT" BEARS N40E 53⁶⁵. 60d. NAIL IN "W" BASE w/ALUM. WASHER "LS1005"
- AN 8" P. PINE SCRIBED "1/4 55 BT" BEARS S50W 7¹. 60d. NAIL IN "NW" BASE w/ALUM. WASHER "LS1005"
- 54-4 AND 54-3 SIGNS ON BOTH BT'S. 8" BANDS AND FACES PAINTED RED ON BOTH BT'S.

MONUMENT STAMPED



Work Done By R. WARE Title PLS Date 1985 State Registration No. PLS-1005
 or Agency
 Certified Cor. Record Prepared? Yes No Filed At: _____ Co. Surveyor's Office Date _____

History
 of
 Surveys,
 G.L.O.,
 etc.

Index File No. 0953 T. 22 S., R. 9 E., W.M.

Contract or Surv. No.

Cor. C-09

USDA-FOREST SERVICE D-7100-52(2/82)

Index File No. 1153

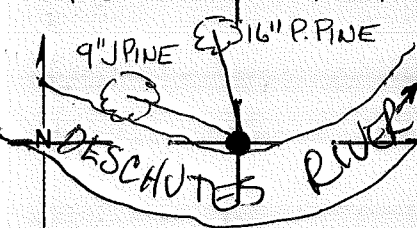
CORNER RECORD (SEARCH)

Contract or Survey No. CS#2-3 Cor. No. C-11

T 22 S. R. 9 E. R.D. BEND County DESCHUTES C/V C/V4 Cor. of

Merid. Willamette N.F. Deschutes State Oregon Section 4

CORNER DIAGRAM per legend
F.S. F.S.



DESCRIBE CORNER MONUMENT FOUND

NONE

DESCRIBE BEARING TREES OR OTHER OFFICIAL ACCESSORIES FOUND

NONE

F.S. F.S. 6

PHOTO IDENTIFICATION DATA

Photo No. _____
Filed At. _____
Object Ident. _____
Ident. By _____

DESCRIBE CORNER LOCATION RELATIVE TO NEAR-BY FEATURES, ALSO HOW TO REACH CORNER

- CORNER LEGEND:
- FS or Unverified
 - Constr. Other
 - ◇ Searched For/Not Found
 - ⊗ ⊗ Evidence Found/Accept.
 - ◆ Permanent Mon. Set/Fd.

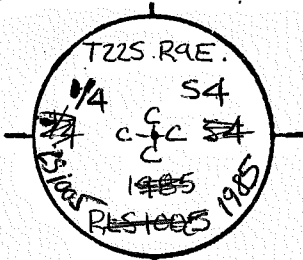
Searched By: R. WARE

Title PCS Division PVT Headquarters

Date 1985

CORNER RECORD (PERPETUATION)

MONUMENT STAMPED



MONUMENT. DESCRIBE NEW MONUMENT SET, OR WORK DONE TO PRESERVE EXISTING MONUMENT

SET 2 1/2" x 30" GALV. I.P. W/ 2 1/2" BRASS CAP RISING 2"
 CORNER LIES ON NORTH BANK OF RIVER 4 1/2 FT FROM EDGE
 SET 6 FT. CARSONITE POST W/ LSM-130 SIGN
 4 FT. NORTH

9

ACCESSORIES DESCRIBE NEW BT'S WITNESS OBJECTS ETC. ESTABLISHED, OR WORK DONE TO PRESERVE EXISTING EVIDENCE

A 9" PINE SCRIBED C 1/4 S4 BT BEARS N 78° W 11' 60" NAIL IN SOUTH BASE W/ ALUM. WASHER "LS1005"
 A 16" PINE SCRIBED C 1/4 S4 BT BEARS N 12° W 34' 60" NAIL IN WEST BASE W/ ALUM. WASHER "LS1005"

54-4 & 54-3 SIGNS ON ALL BT'S 8" BAND & FACES PAINTED RED ON ALL BT'S

10

Work Done By R. WARE Title PLS Date 1985 State Registration No. or Agency PLS-1005

Flat or Cor Record Prepared? Yes No Filed At Co. Surveyor's Office Date

11

History of Surveys, G.L.O., etc.

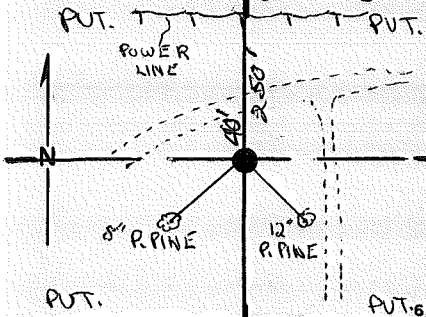
Index File No. 1153 T. 22S., R. 9 E., W.M. Contract or Surv. No Cor. C-11

12

13

Index File No. 1353 CORNER RECORD (SEARCH) Contract or Survey No. CS#2-3 Cor. No. C-13
 (Ref. FSM 7151.4)
 T 22 S. R. 9 E. R.D. BEND County DESCHUTES $\frac{1}{4}$ Cor. of
 Merid. Willamette N.F. Deschutes State Oregon Section 54 + 53

CORNER DIAGRAM per Legend



DESCRIBE CORNER MONUMENT FOUND

NONE

DESCRIBE BEARING TREES OR OTHER OFFICIAL ACCESSORIES FOUND

NONE

PHOTO IDENTIFICATION DATA

Photo No. _____
 Filed At. _____
 Object Ident. _____
 Ident. By _____
 Signature _____ 7

DESCRIBE CORNER LOCATION RELATIVE TO NEAR-BY FEATURES, ALSO HOW TO REACH CORNER

CORNER LEGEND:

- | | | |
|--------------|------------|-------------------------|
| FS or Contr. | Unverified | |
| | Other | |
| ○ | ◇ | Searched For/Not Found |
| ⊗ | ⊠ | Evidence Found/Accept.: |
| ● | ◆ | Permanent Mon. Set/Fd. |

Searched By: R. WARE

Title FCS Division PUT Headquarters

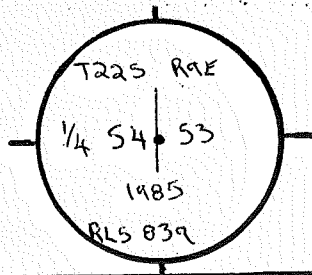
Date 1985

CORNER RECORD (PERPETUATION)

MONUMENT: DESCRIBE NEW MONUMENT SET, OR WORK DONE TO PRESERVE EXISTING MONUMENT

SET 2 1/2" x 30" GALVANIZED IRON PIPE w/ 2 1/2" BRASS CAP RISING 6". COR.
 IS APPROX. 250' SOUTH OF POWER LINE AND 50' SOUTH OF RD. #4400-224
 @ JCT. w/ SKID RD. RUNNING NORTH AND SOUTH. COR. LIES JUST "W"
 OF A UNIT BOUNDARY IN PINE THICKET. SET 6' CARSONITE POST 4" N w/ LSM-130 SIGN

MONUMENT STAMPED



ACCESSORIES: DESCRIBE NEW BT'S WITNESS OBJECTS ETC. ESTABLISHED, OR WORK DONE TO PRESERVE EXISTING EVIDENCE

- AN 8" P. PINE SCRIBED "1/4 54 BT @ BEARS 548° W 32⁵. 60d. NAIL IN "SE" BASE w/ ALUM. WASHER "LS 839"
- A 12" P. PINE SCRIBED "1/4 53 BT @ BEARS 563° E 23². 60d. NAIL IN "NE" BASE w/ ALUM. WASHER "LS 839"
- 54-4 AND 54-3 SIGNS ON BOTH BT'S .8" BANDS AND FACES PAINTED RED ON BOTH BT'S.

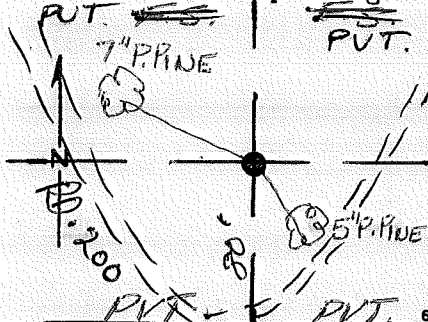
Work Done By D. BENTZ Title PLS Date 1985 State Registration No. PLS-839
 or Agency
 Plat. of Cor. Record Prepared? Yes No Filed At: _____ Co. Surveyor's Office Date _____

History
 of
 Surveys,
 G.L.O.,
 etc.

Index File No. 1353 T.22 S., R. 9 E., W.M. Contract or Surv. No. _____ Cor. C-13

Index File No. 1853 CORNER RECORD (SEARCH) Contract or Survey No. C5#2-3 Cor. No. C-15
 (Ref. FSM 7151.4)
 T 22 S. R. 9 E. R.D. BEND County DESCHUTES CVA Cor. of
 Merid. Willamette N.F. Deschutes State Oregon Section 3

CORNER DIAGRAM per Legend



DESCRIBE CORNER MONUMENT FOUND

NONE

DESCRIBE BEARING TREES OR OTHER OFFICIAL ACCESSORIES FOUND

NONE

PHOTO IDENTIFICATION DATA

Photo No. _____
 Filed At. _____
 Object Ident. _____
 Ident. By _____
 Signature _____

DESCRIBE CORNER LOCATION RELATIVE TO NEAR-BY FEATURES, ALSO HOW TO REACH CORNER

- CORNER LEGEND:
- FS or Unverified
 - Contr. Other
 - ◊ Searched For/Not Found
 - ⊗ ⊗ Evidence Found/Accept.
 - ◆ Permanent Mon. Set/Fd.

Searched By: R. WARE

Title PLS Division PVT Headquarters


Date 1985

CORNER RECORD (PERPETUATION)

MONUMENT. DESCRIBE NEW MONUMENT SET, OR WORK DONE TO PRESERVE EXISTING MONUMENT

SET 2 1/2" x 30" GALV. I.P. W/ 2 1/2" BRASS CAP RISING 4"
CORNER LIES 80 FT. ^{1/2} NORTH OF ROAD # 200
SET 6 FT. CARBONITE POST W/ LSM-120 & 54-29 SIGNS
4 FT. WEST & 4 FT. EAST

MONUMENT STAMPEL



9

ACCESSORIES DESCRIBE NEW BT'S WITNESS OBJECTS ETC. ESTABLISHED, OR WORK DONE TO PRESERVE EXISTING EVIDENCE

A 5" PINE SCRIBED CVA 53 BT BEARS SHAPE 194 ~ 60d N41c SW BASE
A 7" PINE SCRIBED CVA 53 BT BEARS N41°W 15' 34" ~ 60d N41c SW BASE

54-4 & 54-3 SIGNS ON ALL BT'S 8" BAND & FACES PAINTED RED ON ALL BT'S

10

Work Done By R. WARE Title PLS Date 1985 State Registration No. PLS-1005
or Agency
Plat or Filed for Record Prepared? Yes No Filed At Co. Surveyor's Office Date

11

History of Surveys, G.L.O., etc.

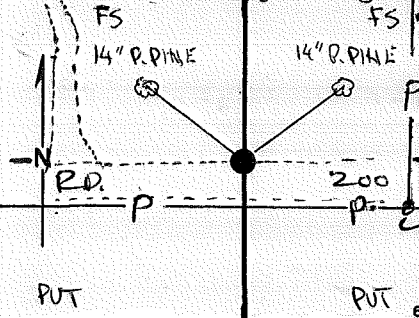
12

Index File No. 1553 T.22 S., R. 9 E., W.M. Contract or Surv. No. Cor. C-15

13

Index File No. 1753 CORNER RECORD (SEARCH) Contract or Survey No. OST#2-3 Cor. No. C-17
 (Ref. FSM 7151.4)
 T 22 S. R. 9 E. R.D. BEND County DESCHUTES State Oregon Section 53152
 Merid. Willamette N.F. Deschutes 1/4 Cor. of

CORNER DIAGRAM per legend



DESCRIBE CORNER MONUMENT FOUND

POWER LINE TO WAMPUS BUTTE

NONE

DESCRIBE BEARING TREES OR OTHER OFFICIAL ACCESSORIES FOUND

POLE w/ TRANSFORMER

NONE

PHOTO IDENTIFICATION DATA

Photo No. _____
 Filed At. _____
 Object Ident. _____
 Ident. By _____
 Signature _____

DESCRIBE CORNER LOCATION RELATIVE TO NEAR-BY FEATURES, ALSO HOW TO REACH CORNER

CORNER LEGEND:

- | | | |
|--------------|------------|-------------------------|
| FS or Contr. | Unverified | |
| | Other | |
| ○ | ◇ | Searched For/Not Found |
| ⊗ | ⊗ | Evidence Found/Accept.: |
| ● | ◆ | Permanent Mon. Set/Fd. |

Searched By: D. BENTZ Title PLS Division PVT Headquarters

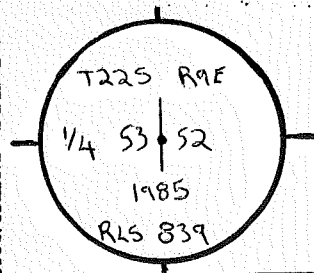
Date 1985

CORNER RECORD (PERPETUATION)

MONUMENT: DESCRIBE NEW MONUMENT SET, OR WORK DONE TO PRESERVE EXISTING MONUMENT

SET 2 1/2" x 30" GALVANIZED IRON PIPE W/ 2 1/2" BRASS CAP RISING
 4" COR. LIES IN "N" EDGE RD. #4400-200 APPROX. 130" E" OF JCT. W/
 RD. #4320-382. SET 6' CARSONITE POST W/ LSM-130 SIGN ATTACHED
 AS WELL AS 54-2a, 4' E" COR. LIES ± 17 FT. NORTH POWER LINE

MONUMENT STAMPED



ACCESSORIES: DESCRIBE NEW BT'S WITNESS OBJECTS ETC. ESTABLISHED, OR WORK DONE TO PRESERVE EXISTING EVIDENCE

- A 14" P. PINE SCRIBED "1/4 53 BT" BEARS N56°W 27°. 60D. NAIL IN "SW" BASE W/ALUM. WASHER "LS839"
- A 14" P. PINE SCRIBED "1/4 52 BT" BEARS N47°E 31". 60D. NAIL IN "SE" BASE W/ALUM. WASHER "LS 839"
- 54-4 AND 54-3 SIGNS ON BOTH BT'S. 8" BANDS AND FACE PAINTED RED ON BOTH.

Work Done By D. BENTZ Title PLS Date 1985 State Registration No. PLS-1005
 or Agency
 Filed Cor. Record Prepared? Yes No Filed At: Co. Surveyor's Office Date

History
 of
 Surveys,
 G.L.O.,
 etc.

Index File No. 1753 T. 22S., R. 9 E., W.M.

Contract or Surv. No.

Cor. C-17 12

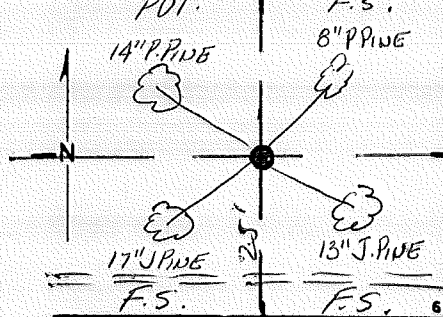
Index
File No. 2353

CORNER RECORD (SEARCH) Contract or
(Ref. FSM 7151.4) Survey No. 05#2-3

Cor. No. C-23

T 22 S. R. 9 E. R.D. BEND County DESCHUTES CVA Cor. of
Merid. Willamette N.F. Deschutes State Oregon Section 1

CORNER DIAGRAM per Legend



DESCRIBE CORNER MONUMENT FOUND

3" ^{ALUM} PIPE W/ 3" ^{ALUM} CAP RISING 1"

DESCRIBE BEARING TREES OR OTHER OFFICIAL ACCESSORIES FOUND

A 13" J PIPE BEARS 55°E 18' VISIBLE SCRIBE NAIL IN WEST
A 17" J PIPE BEARS 53°W 14' VISIBLE SCRIBE NAIL IN EAST

PHOTO IDENTIFICATION DATA

Photo No. _____
Filed At. _____
Object Ident. _____
Ident. By _____
Signature _____

DESCRIBE CORNER LOCATION RELATIVE TO NEAR-BY FEATURES, ALSO HOW TO REACH CORNER

CORNER LIES IN UNIT 500 FT. ± EAST OF
ROAD # 4320.

CORNER LEGEND:

- | | | |
|---|---|------------------------|
| ○ | ◇ | Searched For/Not Found |
| ⊗ | ⊗ | Evidence Found/Accept. |
| ● | ◆ | Permanent Mon. Set/Pd. |

Searched By: R. WARE Title PLS Division PVT Headquarters Date 1985


CORNER RECORD (PERPETUATION)

MONUMENT. DESCRIBE NEW MONUMENT SET, OR WORK DONE TO PRESERVE EXISTING MONUMENT

NONE

SET 6 FT. CARBONITE POST W/LSM-130 SIGN 2 FT. WORTH

MONUMENT STAMPED



ACCESSORIES DESCRIBE NEW BT'S WITNESS OBJECTS ETC. ESTABLISHED, OR WORK DONE TO PRESERVE EXISTING EVIDENCE

A 8" P.PINE SCRIBED C/4 51 BT BEARS N 41° E 66³ 60' NAIL IN NW BASE W/ALUM. WASHER "LS1005"
~~A 8" P.PINE SCRIBED C/4 51 BT BEARS N 9° W. 33⁶ 60' NAIL IN SE BASE W/ALUM. WASHER "LS1005"~~
C-16" x 10" DBL.

54-4 & 54-3 SIGNS ON ALL BT'S 8" BAND & FACES PAINTED RED ON ALL BT'S.

Work Done By R. WARE Title PLS Date 1985 State Registration No. or Agency PLS-1005

Entered for Record Prepared? Yes No Filed At _____ Co. Surveyor's Office Date _____

History of Surveys, G.L.O., etc.

USDA-FOREST SERVICE D-7100-52(2/82)

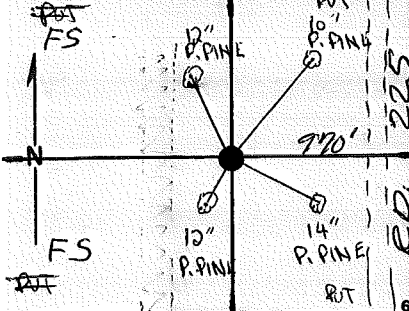
Index File No. 1355

CORNER RECORD (SEARCH) (Ref. FSM 7151.4)

Contract or Survey No. OS#2-3 Cor. No. E-13

T 22 S. R. 9 E. R.D. BEND County DESCHUTES Sec. 413 Cor. of 16
Merid. Willamette N.F. Deschutes State Oregon Section 16

CORNER DIAGRAM per Legend



DESCRIBE CORNER MONUMENT FOUND

NONE

DESCRIBE BEARING TREES OR OTHER OFFICIAL ACCESSORIES FOUND

NONE

PHOTO IDENTIFICATION DATA

Photo No. _____
Filed At. _____
Object Ident. _____
Ident. By _____

DESCRIBE CORNER LOCATION RELATIVE TO NEAR-BY FEATURES, ALSO HOW TO REACH CORNER

CORNER LEGEND:

- FS or Unverified
- Contr. Other
- ◇ Searched For/Not Found
- ⊗ ⊗ Evidence Found/Accept.
- ◆ Permanent Mon. Set/Fd.

Searched By: D. BENTZ

Title PLS Division PVT Headquarters

Date 1985

CORNER RECORD (PERPETUATION)

MONUMENT: DESCRIBE NEW MONUMENT SET, OR WORK DONE TO PRESERVE EXISTING MONUMENT

SET 2 1/2" x 30" GALVANIZED IRON PIPE W/ 2 1/2" BRASS CAP RISING 4" APPROX

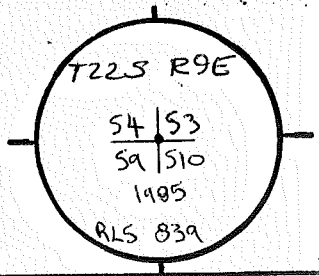
40' "W" OF SKID RD. ON "W" SIDE OF PARTIAL CUT ON EDGE

OF A PINE THicket. SET 6' CARSONITE POST W/LSM-130 SIGN

4' "N". CORNER SET IN COLLAR OF STONE

ACCESSORIES DESCRIBE NEW BT'S WITNESS OBJECTS ETC. ESTABLISHED, OR WORK DONE TO PRESERVE EXISTING EVIDENCE

MONUMENT STAMPED



- A 10" PINE SCRIBED "T22S R9E 53 BT" BEARS N36 1/2° E 33'. 60d. NAIL IN "NW" BASE W/ALUM. WASHER "LS 839"

- A 12" PINE SCRIBED "T22S R9E 54 BT" BEARS N28 1/2° W 14'. 60d. NAIL IN "SW" BASE W/ALUM. WASHER "LS 839"

- A 12" PINE SCRIBED "T22S R9E 59 BT" BEARS 553° W 11'. 60d. NAIL IN "SE" BASE W/ALUM. WASHER "LS 839"

- A 14" PINE SCRIBED "T22S R9E 510 BT" BEARS 527 1/2° E 29'. 60d. NAIL IN "NE" BASE W/ALUM. WASHER "LS 839"

- 54-4 AND 54-3 SIGNS ON ALL BT'S. 8" BANDS AND FACES PAINTED RED ON ALL BT'S.

Work Done By D. BENTZ Title PLS Date 1985 State Registration No. PLS-839
or Agency

Plat of Cor. Record Prepared? Yes No Filed At: Co. Surveyor's Office Date

History
of
Surveys,
G.L.O.,
etc.

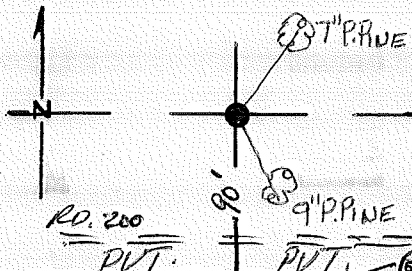
Index File No. 1355 T.22 S., R. 9 E., W.M.

Contract or Surv. No.

Cor. E-13

Index File No. 1953 CORNER RECORD (SEARCH) Contract or Survey No. CS#2-3 Cor. No. C-19
 (Ref. FSM 7151.4)
 T 22 S. R. 9 E. R.D. BEND County DESCHUTES CVA Cor. of Merid. Willamette N.F. Deschutes State Oregon Section 2

CORNER DIAGRAM per Legend
 F.S. PVT.



DESCRIBE CORNER MONUMENT FOUND

NONE

DESCRIBE BEARING TREES OR OTHER OFFICIAL ACCESSORIES FOUND

NONE

PHOTO IDENTIFICATION DATA

Photo No. _____
 Filed At. _____
 Object Ident. _____
 Ident. By _____

Signature

CORNER LEGEND:

- FS or Unverified
- Contr. Other
- ◇ Searched For/Not Found
- ⊗ ⊗ Evidence Found/Accept.
- ◆ Permanent Mon. Set/Fd.

DESCRIBE CORNER LOCATION RELATIVE TO NEAR-BY FEATURES, ALSO HOW TO REACH CORNER

Searched By: R. WARE

Title DCS Division PVT Headquarters

Date 1985

CORNER RECORD (PERPETUATION)

MONUMENT. DESCRIBE NEW MONUMENT SET, OR WORK DONE TO PRESERVE EXISTING MONUMENT

SET 2 1/2" X 30" GALV. P. W / 2 1/2" BRASS CAP RISING 4"

CORNER LIES 90 FT. NORTH OF ROAD # 200

SET 6 FT CARSONITE POST W/LSM-130 & 54-2a

SIGNS 4 FT NORTH & 4 FT WEST

ACCESSORIES DESCRIBE NEW BT'S WITNESS OBJECTS ETC. ESTABLISHED, OR WORK DONE TO PRESERVE EXISTING EVIDENCE

A 7" P. PINE SCRIBED C 1/4 52 BT BEARS N 19° E 21 1/2' 60 D NAIL IN N.W. BASE W/ALUM. W/3 IN RLS 1005

A 9" P. PINE SCRIBED C 1/4 52 BT BEARS S 39° E 11 9/16' 60 D NAIL in SW Base

54-4 & 54-3 SIGNS ON ALL BT'S, 8" BAND & FACES PAINTED RED ON ALL BT'S

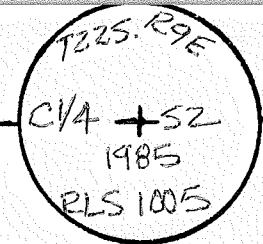
Work Done By R. WARE Title PLS Date 1985 State Registration No. or Agency PLS-1005

Plat or Record Prepared? Yes No Filed At Co. Surveyor's Office Date

History of Surveys, G.L.O., etc.

Index File No. 1953 T. 22 S., R. 9 E., W. M. Contract or Surv. No. Cor. C-19

MONUMENT STAMPEL



USDA-FOREST SERVICE

Index

File No. 2153

CORNER RECORD (SEARCH)

(Ref. FSM 7.151.4)

Tract or Survey No.

Cor. No. C-21

T. 22 S. R. 9

E. R. D. BEND

County DESCHUTES

E/4 COR. of SEC. 2

Merid. WILLAMETTE

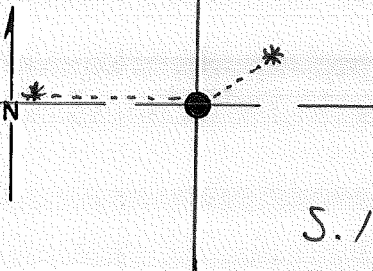
N.F. DESCHUTES

State OREGON

W/4 COR. of SEC. 1

CORNER DIAGRAM PER LEGEND

S2



DESCRIBE CORNER MONUMENT FOUND

2 1/2" ALUM. CAPPED ALUM. PIPE RSG. 5" , MARKED ON REVERSE

BUSSARD SET in 1970 PROPORTIONED POSITION

DESCRIBE BEARING TREES OR OTHER OFFICIAL ACCESSORIES FOUND

BT's/RP's by BUSSARD

S. 1 20" PP N88°W 102' FT. ~ FD. 16" AP @ 102' MAD. 1/4 S2 BT

24" PP N49°E 24' FT. ~ FD. 25" AP @ 24' " 1/4 S1 BT

PHOTO IDENTIFICATION DATA

Photo No. _____

Filed At. _____

Object Ident. _____

Ident. By _____

Signature

DESCRIBE CORNER LOCATION RELATIVE TO NEAR-BY FEATURES, ALSO HOW TO REACH CORNER

200' East of Road

Corner Legend:

Searched for/Not Found

Evidence Found/Accept.

Permanent Monument

Signature S. CHAMBERLIN

Title S.T.

Division

Headquarters

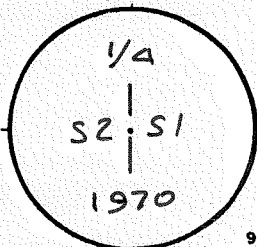
J.O.

Date 8/81 D-7100-52 (3/79)

CORNER RECORD (PERPETUATION)

MONUMENT DESCRIBE NEW MONUMENT SET, OR WORK DONE TO PRESERVE EXISTING MONUMENT

MONUMENT STAMPED



9

ACCESSORIES DESCRIBE NEW BT'S WITNESS OBJECTS ETC. ESTABLISHED, OR WORK DONE TO PRESERVE EXISTING EVIDENCE

10

Work Done By _____ Title _____ Date _____ State Registration No. or Agency _____
PLAT PREPARED OR
 Certified Cor Record Prepared? Yes No Filed At: **Co. SURVEYOR'S OFFICE** Date _____

11

REMARKS

12

Index File No. **2153 T. 22 S., R. 9 E., W.M.** Tract or Surv. No. _____ Cor. **C-21**

13

USDA-FOREST SERVICE

Index File No. 2453

T. 22 S. R. 9 E. R.D. BEND

Merid. WILLAMETTE

CORNER RECORD (SEARCH)

(Ref. FSM 7.151.4)

Tract or Survey No.

Cor. No. C-24

County DESCHUTES

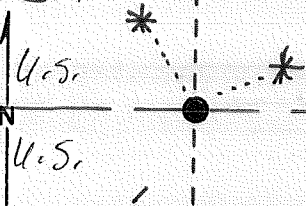
E/16 COR. of SEC. 1

N.F. DESCHUTES State OREGON

COR. of SEC.

CORNER DIAGRAM PER LEGEND

S. 1



PONDEROSA PINES
FIRST AD'N.

DESCRIBE CORNER MONUMENT FOUND

2 1/2" A-C A.P. RUG. 0" , MARKED ON REVERSE

SET BY BUSSARD in 1970

DESCRIBE BEARING TREES OR OTHER OFFICIAL ACCESSORIES FOUND

BT's / RP's by BUSSARD

12" LP N 62° E 16.54 FT. ~ FD. 12" LP @ 16.5 FT. BOTH MKD. BT
5" PP N 30° W 17.53 FT. ~ FD. 6" PP @ 17.5 FT

PHOTO IDENTIFICATION DATA

Photo No. _____

Filed At. _____

Object Ident. _____

Ident. By _____

Signature

DESCRIBE CORNER LOCATION RELATIVE TO NEAR-BY FEATURES, ALSO HOW TO REACH CORNER

30' W. of Powerline

Corner Legend:

Searched for/Not Found

Evidence Found/Accept.

Permanent Monument

Signature S. CHAMBERLIN

Title

S.T.

Division

Headquarters

S.O.


Date

8/81 D-7100-52 (3/79)

CORNER RECORD (PERPETUATION)

MONUMENT. DESCRIBE NEW MONUMENT SET, OR WORK DONE TO PRESERVE EXISTING MONUMENT

MONUMENT SET/MAINT



ACCESSORIES. DESCRIBE NEW BT'S WITNESS OBJECTS ETC. ESTABLISHED, OR WORK DONE TO PRESERVE EXISTING EVIDENCE

10

Work Done By _____ Title _____ Date _____ State Registration No. or Agency _____

PLAT PREPARED OR Certified Cor Record Prepared? Yes No Filed At: Co. SURVEYOR'S OFFICE Date

11

REMARKS

12

Index File No. 2453 T. 22 S., R. 9 E., W.M.

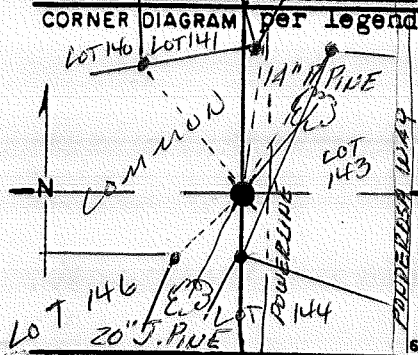
Tract or Surv. No.

Cor. C-24 13

Index File No. 2553

CORNER RECORD (SEARCH) Contract or Survey No. CST#2-3 Cor. No. C-25
 (Ref. FSM 7151.4)

T 22 S. R. 9 E. R.D. BEND County DESCHUTES E V 4 Cor. of Merid. Willamette N.F. Deschutes State Oregon Section 1



DESCRIBE CORNER MONUMENT FOUND

2 1/2" IRON PIPE W/ 3" ALUM. CAP RISING 3"

DESCRIBE BEARING TREES OR OTHER OFFICIAL ACCESSORIES FOUND

A 14" P. PINE BEARS N86°E 65° VISIBLE SCRIBE
A 20" J. PINE BEARS S10°W 27° GOOD SCAR

PHOTO IDENTIFICATION DATA

Photo No. _____
 Filed At. _____
 Object Ident. _____
 Ident. By _____
 Signature _____

DESCRIBE CORNER LOCATION RELATIVE TO NEAR-BY FEATURES, ALSO HOW TO REACH CORNER

CORNER LIES 300 FT. WEST OF POWDEROSA WAY
AND 20 FT. WEST OF POWERLINE

CORNER LEGEND:

- | | | |
|--------------|------------------|------------------------|
| FS or Contr. | Unverified Other | |
| ○ | ◇ | Searched For/Not Found |
| ⊗ | ⊗ | Evidence Found/Accept. |
| ● | ◆ | Permanent Mon. Set/Fd. |

Searched By: R. WARE

Title PLS Division PVT Headquarters

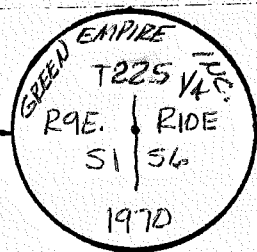
Date 1985

CORNER RECORD (PERPETUATION)

MONUMENT. DESCRIBE NEW MONUMENT SET, OR WORK DONE TO PRESERVE EXISTING MONUMENT

NONE

MONUMENT STAMPED



ACCESSORIES DESCRIBE NEW BT'S WITNESS OBJECTS ETC. ESTABLISHED, OR WORK DONE TO PRESERVE EXISTING EVIDENCE

SET 6 FT CARBONITE POST W/LSM-130 SIGN 4 FT. SOUTH

RP-A 5/8" I.R. BEARS S45°58'10"E. 86.40 FT. RP-A 5/8" I.R. BEARS S26°22'21"W 129.49 FT.

RP-A 5/8" I.R. BEARS N27°43'11"E. 224.26 FT. RP-A 5/8" I.R. BEARS N.8°32'14"E. 175.40 FT.

RP-A 5/8" I.R. BEARS N.50°04'04"W. 171.86 FT.

Work Done By R. WARE Title PLS

Date 1985 State Registration No or Agency PLS-1005

Plat or Record Prepared? Yes No Filed At

Co. Surveyor's Office Date

History of Surveys, G.L.O., etc.

610-1882

6E1-1970

Index File No 2553 T.22 S., R. 9 E., W.M.

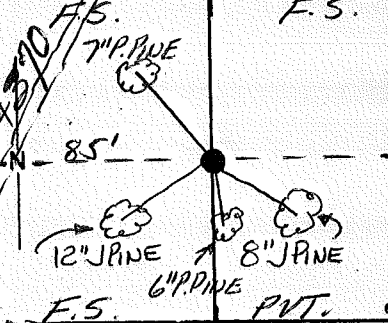
Contract or Surv. No

Cor. C-25

Index File No. 0954 CORNER RECORD (SEARCH) Contract or Survey No. 0572 3 Con No. D-09
 (Ref. FSM 7151.4)
 T 22 S. R. 9 E. R.D. BEND County DESCHUTES 5/16 Cor. of
 Merid. Willamette N.F. Deschutes State Oregon Section 55, 54

CORNER DIAGRAM per legend

DESCRIBE CORNER MONUMENT FOUND



NONE

DESCRIBE BEARING TREES OR OTHER OFFICIAL ACCESSORIES FOUND

NONE

PHOTO IDENTIFICATION DATA

PHOTO IDENTIFICATION DATA

Photo No. 5
 Filed At. 5
 Object Ident. 5
 Ident. By 5
 Signature _____

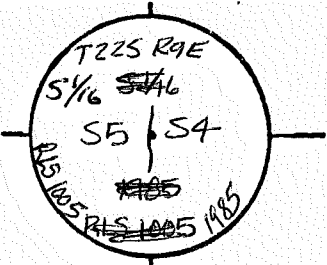
DESCRIBE CORNER LOCATION RELATIVE TO NEAR-BY FEATURES, ALSO HOW TO REACH CORNER

CORNER LEGEND:
 FS or Unverified
 Contr. Other
 ○ ◇ Searched For/Not Found
 ⊗ ⊗ Evidence Found/Accept.
 ● ◆ Permanent Mon. Set/Fd.

Searched By: R. WARE Title PLS Division PVT Headquarters Date 1985

CORNER RECORD (PERPETUATION)

MONUMENT STAMPED



MONUMENT. DESCRIBE NEW MONUMENT SET, OR WORK DONE TO PRESERVE EXISTING MONUMENT

SET 2 1/2" X 30" GALV. I.P. W/ 2 1/2" BRASS CAP RISING 2"
 CORNER LIES 150 FT. EAST OF OLD DIRT ROAD
 SET 6 FT CARSONITE. POST W/ LSM-130 & 54-2a SIGNS
 2 FT. SOUTH & 2 FT. EAST

ACCESSORIES DESCRIBE NEW BT'S WITNESS OBJECTS ETC. ESTABLISHED, OR WORK DONE TO PRESERVE EXISTING EVIDENCE

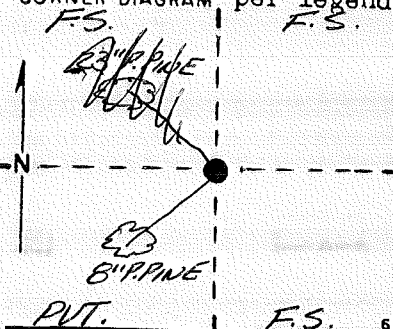
- A 8" PINE SCRIBED 5 1/6 S 4 BT BEARS S 71° E 17' 60" NAIL IN NORTH BASE W/ ALUM. WASHER "LS 1005"
- A 12" PINE SCRIBED 5 1/6 S 5 BT BEARS S 47° W 13' 60" NAIL IN ^{NW} ~~SOUTH~~ BASE W/ ALUM. WASHER "LS 1005"
- A 7" P. PINE SCRIBED 5 1/6 S 5 BT BEARS N 66° W. 56' 60" NAIL IN SOUTH BASE W/ ALUM. WASHER "LS 1005"
- 54-4 & 54-3 SIGNS ON ALL BT'S 8" BAND & FACES PAINTED RED ON ALL BT'S
- A 6" P. PINE SCRIBED 5 1/6 S 4 BT BEARS S 31 1/2° E 32' 60" NAIL IN ^{NE} ~~EAST~~ BASE W/ ALUM. WASHER "LS 1005"

Work Done By R. WARE Title PLS Date 1985 State Registration No. or Agency PLS-1005
 Filed or Record Prepared? Yes No Filed At _____ Co. Surveyor's Office Date _____

History of Surveys, G.L.O., etc. 1949 - CLARK

Index File No. 1054 CORNER RECORD (SEARCH) Contract or Survey No. CS#2-3 Cor. No. D-10
 (Ref. FSM 7151.4)
 T 22 S. R. 9 E. R.D. BEND County DESCHUTES SW 1/16 Cor. of
 Merid. Willamette N.F. Deschutes State Oregon Section 54

CORNER DIAGRAM, per Legend



DESCRIBE CORNER MONUMENT FOUND

NONE
 1" PIPE RISING 9" S40°E ± 55'

DESCRIBE BEARING TREES OR OTHER OFFICIAL ACCESSORIES FOUND

NONE

PHOTO IDENTIFICATION DATA

Photo No. _____
 Filed At. _____
 Object Ident. _____
 Ident. By _____

Signature _____

DESCRIBE CORNER LOCATION RELATIVE TO NEAR-BY FEATURES, ALSO HOW TO REACH CORNER

CORNER LEGEND:


- | | | |
|---------------|------------|------------------------|
| FS. or Contr. | Unverified | |
| | Other | |
| ○ | ◇ | Searched For/Not Found |
| ⊗ | ⊗ | Evidence Found/Accept. |
| ● | ◆ | Permanent Mon. Set/Fd. |

Searched By: D. BENTZ

Title PLS Division PVT Headquarters

Date 1/9/85

MONUMENT STAMPE



MONUMENT. DESCRIBE NEW MONUMENT SET, OR WORK DONE TO PRESERVE EXISTING MONUMENT

SET 2 1/2" X 30" GALV. I.P. W/ 2 1/2" BRASS CAP RISING 6"
CORNER LIES 300 FT WEST OF ROAD # 600, 50 FT WEST OF
POWER LINE SET 6 FT. CARSONITE POST W/ L5M-130
AND 5A-2A SIGNS 4 FT. WEST AND 4 FT. SOUTH.

ACCESSORIES DESCRIBE NEW BT'S WITNESS OBJECTS ETC. ESTABLISHED, OR WORK DONE TO PRESERVE EXISTING EVIDENCE

~~A 2 1/2" P.P. PINE SCRIBED SW 1/4 SA BT BEARS S 41 W 7 1/2 60d NAIL IN NE BASE W/ ALUM. WASHER "LS 839"~~
~~A 2 1/2" P.P. PINE SCRIBED SW 1/4 SA BT BEARS S 41 W 7 1/2 60d NAIL IN NE BASE W/ ALUM. WASHER "LS 839"~~
A 8" P.P. PINE SCRIBED SW 1/4 SA BT BEARS S 41 W 35 1/2 60d NAIL IN ^{NW} BASE W/ ALUM. WASHER "LS 839"
5" P.P. PINE MKD. X BT ~ 60d NAIL IN N. BASE ~ S 66° E 16 3/4 FT.
5A-4 & 5A-3 SIGNS ON ALL BT'S 8" BAND & FACES PAINTED RED ON ALL BT'S.

Work Done By D. BENTZ Title PLS Date 1985 State Registration No. PLS-839
or Agency

Filed for Record Prepared? Yes No Filed At _____ Co. Surveyor's Office Date _____

History of Surveys, G.L.O., etc. 1949-CLARK

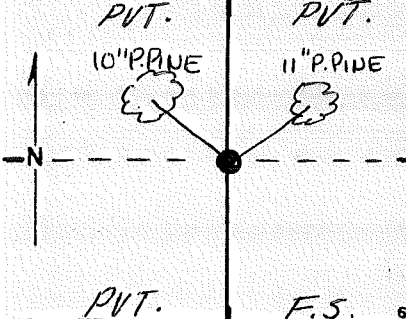
Index File No. 2154

CORNER RECORD (SEARCH)
(Ref. FSM 7151.4)

Contract or Survey No. CS #2-3 Cor. No. D-21

T 22 S. R. 9 E. R.D. BEND County DESCHUTES 5 1/6 Cor. of
Merid. Willamette N.F. Deschutes State Oregon Section S2, S1

CORNER DIAGRAM per legend



DESCRIBE CORNER MONUMENT FOUND

NONE

DESCRIBE BEARING TREES OR OTHER OFFICIAL ACCESSORIES FOUND

NONE

PHOTO IDENTIFICATION DATA

Photo No. _____
Filed At. _____
Object Ident. _____
Ident. By _____

DESCRIBE CORNER LOCATION RELATIVE TO NEAR-BY FEATURES, ALSO HOW TO REACH CORNER

CORNER LEGEND:

- | | | |
|--------------|------------|------------------------|
| FS or Contr. | Unverified | Other |
| ○ | ◇ | Searched For/Not Found |
| ⊗ | ⊗ | Evidence Found/Accept. |
| ● | ◆ | Permanent Mon. Set/Pd. |

Searched By: R. WARE

Title P.L.S. Division PUT Headquarters

Date 1985

CORNER RECORD (PERPETUATION)

MONUMENT. DESCRIBE NEW MONUMENT SET, OR WORK DONE TO PRESERVE EXISTING MONUMENT

SET 2 1/2" X 30" GALV. I.P. W/ 2 1/2" BRASS CAP RISING 4"

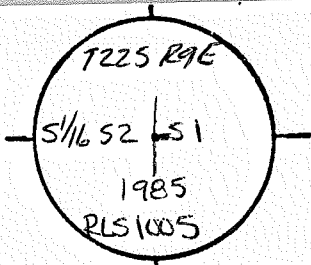
CORNER LIES 200 FT EAST OF OLD DIRT ROAD

SET 6 FT. CARSONITE POST W/ LSM-130 & 54-2a SIGNS

3 FT. EAST & 3 FT. SOUTH ± 50' EAST of DRAW.

ACCESSORIES DESCRIBE NEW BT'S WITNESS OBJECTS ETC. ESTABLISHED, OR WORK DONE TO PRESERVE EXISTING EVIDENCE

MONUMENT STAMPED



A 10" P. PINE SCRIBED S 1/16 S2 BT BEARS N 45° W 35' 60" NAIL IN N.E. BASE W/ ALUM. WASHER "LS 1005"

~~A~~ 10" P. PINE SCRIBED S 1/16 S1 BT BEARS N 47° E 49' 60" NAIL IN ^{SE} ~~EAST~~ BASE W/ ALUM. WASHER "LS 1005"

11" X 5" DBL.

54-4 & 54-3 SIGNS ON ALL BT'S 8" BAND & FACES PAINTED RED ON ALL BT'S.

Work Done By R. WARE Title PLS Date 1985 State Registration No. PLS-1005
or Agency

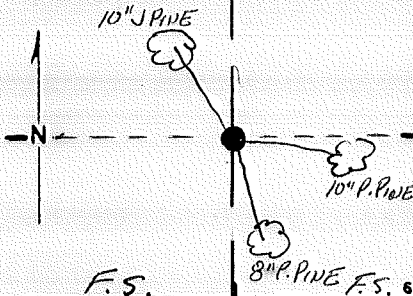
Flat or Cor Record Prepared? Yes No Filed At Co. Surveyor's Office Date

History of Surveys, G.L.O., etc.

Index File No. 2154 T.22 S., R. 9 E., W.M. Contract or Surv. No. Cor. D-21

Index File No. 2354 CORNER RECORD (SEARCH) Contract or Survey No. CS#2-3 Cor. No. D-23
 (Ref. FSM 7151.4)
 T 22 S. R. 9 E. R.D. BEND County DESCHUTES CS#16 Cor. of
 Merid. Willamette N.F. Deschutes State Oregon Section 1

CORNER DIAGRAM per Legend
 PVT. F.S.



DESCRIBE CORNER MONUMENT FOUND

ALUMN ALUMN
3\"

DESCRIBE BEARING TREES OR OTHER OFFICIAL ACCESSORIES FOUND

A 10\"

PHOTO IDENTIFICATION DATA

Photo No. _____
 Filed At. _____
 Object Ident. _____
 Ident. By _____
 Signature _____

DESCRIBE CORNER LOCATION RELATIVE TO NEAR-BY FEATURES, ALSO HOW TO REACH CORNER

CORNER LIES 700 FT. EAST OF ROAD IN UNIT

CORNER LEGEND:

- FS or Unverified
- Contr. Other
- ◇ Searched For/Not Found
- ⊗ ⊗ Evidence Found/Accept.
- ◆ Permanent Mon. Set/7d.


Searched By: R. WARE Title PLS Division PVT Headquarters Date 1985

CORNER RECORD (PERPETUATION)

MONUMENT. DESCRIBE NEW MONUMENT SET, OR WORK DONE TO PRESERVE EXISTING MONUMENT

None

MONUMENT STAMPED



SET 6FT. CARSONITE POST W/LSM-130 SIGN 2FT. WEST

ACCESSORIES DESCRIBE NEW BT'S WITNESS OBJECTS ETC ESTABLISHED, OR WORK DONE TO PRESERVE EXISTING EVIDENCE

A 8" P. PINE SCRIBED CS 1/16 SIBT ^{BT} BEARS S14°E 49' 60" NAIL IN ^{ESE} EAST BASE W/ALUM. WASHER "LS1005"
A 10" P. PINE SCRIBED CS 1/16 SIBT BEARS S67°E 90' 2" NAIL IN ^{SSW} BASE W/ALUM. WASHER "LS1005"

54-4 & 54-3 SIGNS ON ALL BT'S 8" BAND & FACES PAINTED RED ON ALL BT'S.

Work Done By R. WARE Title PLS Date 1985 State Registration No or Agency PLS-1005

Filed For Record Prepared? Yes No Filed At _____ Co. Surveyor's Office Date _____

History of Surveys, G.L.O., etc.

Index File No. 2354 T. 22 S., R. 9 E., W.M.

Contract or Surv. No _____

Cor. D-23

10

11

12

13

USDA-FOREST SERVICE

Index

File No. 2454

CORNER RECORD (SEARCH)

(Ref. FSM 7.151.4)

Tract or Survey No.

Cor. No. D-24

T. 22 S. R. 9 E. R.D. BEND

County DESCHUTES

SE/16 COR. of SEC. 1

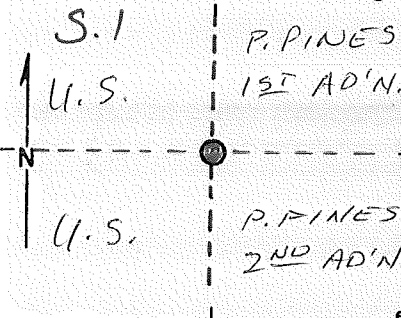
Merid. WILLAMETTE

N.F. DESCHUTES

State OREGON

COR. of SEC.

CORNER DIAGRAM PER LEGEND



DESCRIBE CORNER MONUMENT FOUND

2 1/2" A-C AP RSG. 0" , MARKED ON REVERSE

SET BY BUSSARD in 1970

DESCRIBE BEARING TREES OR OTHER OFFICIAL ACCESSORIES FOUND

BUSSARD'S BT'S/RP'S

10" PP S52E 997 FT. ~ FQ. 13" PP @ 98 FT.

8" LP S50W 491 FT. ~ FQ. 8" LA @ 49 FT. BOTH MKD. BT

PHOTO IDENTIFICATION DATA

Photo No. _____

Filed At. _____

Object Ident. _____

Ident. By _____

Signature

DESCRIBE CORNER LOCATION RELATIVE TO NEAR-BY FEATURES, ALSO HOW TO REACH CORNER

30' W. of Powerline

Corner Legend:

Searched for/Not Found

Evidence Found/Accept.

Permanent Monument

Signature

S. CHAMBERLIN

Title

S.T.

Division

Headquarters

S.O.


Date 8/81

D-7100-52 (3/79)

CORNER RECORD (PERPETUATION)

MONUMENT. DESCRIBE NEW MONUMENT SET, OR WORK DONE TO PRESERVE EXISTING MONUMENT

MONUMENT STAMPED



ACCESSORIES DESCRIBE NEW BT'S WITNESS OBJECTS ETC. ESTABLISHED, OR WORK DONE TO PRESERVE EXISTING EVIDENCE

Work Done By _____ Title _____ Date _____ State Registration No. or Agency _____
PLAT PREPARED OR
Certified Cor Record Prepared? Yes No Filed At: Co. SURVEYOR'S OFFICE Date

REMARKS

Index File No. 2454 T. 22 S., R. 9 E., W.M. Tract or Surv. No. Cor. D-24

USDA-FOREST SERVICE

Index File No. 255A

CORNER RECORD (SEARCH)

(Ref. FSM 7.151.4)

Tract or Survey No.

Cor. No. D-25

T. 22 S. R. 9

E. R. D. BEND

County DESCHUTES

5/16 COR. of SEC. 1 & 6

Merid. WILLAMETTE

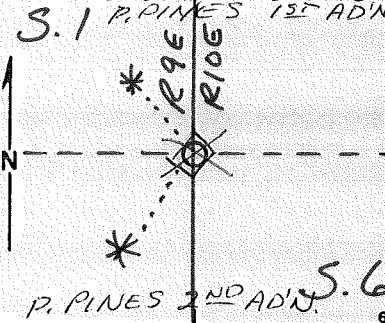
N. F. DESCHUTES

State OREGON

COR. of SEC.

CORNER DIAGRAM PER LEGEND

DESCRIBE CORNER MONUMENT FOUND



#5 S. R. W 1 1/2" CAP
1970: ~~BT~~ By J. BUSSARD

INSIDE of P. PINES

DESCRIBE BEARING TREES OR OTHER OFFICIAL ACCESSORIES FOUND

1970 BTs/RPs by BUSSARD
5" LP N31°W 10⁸⁶ FT.
15" PP S38°W 11⁹⁵ FT.

PHOTO IDENTIFICATION DATA

Photo No. _____
Filed At. _____
Object Ident. _____
Ident. By _____
Signature

DESCRIBE CORNER LOCATION RELATIVE TO NEAR-BY FEATURES, ALSO HOW TO REACH CORNER

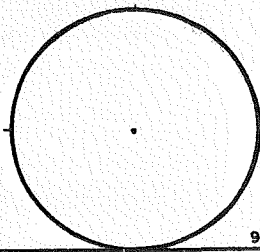
- Corner Legend:
- Searched for/Not Found
 - Evidence Found/Accept.
 - Permanent Monument

Signature _____ Title _____ Division _____ Headquarters _____ Date _____ D-7100-52 (3/79)

CORNER RECORD (PERPETUATION)

MONUMENT. DESCRIBE NEW MONUMENT SET, OR WORK DONE TO PRESERVE EXISTING MONUMENT

MONUMENT STAMPED



9

ACCESSORIES DESCRIBE NEW BT'S WITNESS OBJECTS ETC. ESTABLISHED, OR WORK DONE TO PRESERVE EXISTING EVIDENCE

10

Work Done By _____ Title _____ Date _____ State Registration No. or Agency _____
PLAT PREPARED OR
Certified Cor. Record Prepared? Yes No Filed At: Co. SURVEYOR'S OFFICE Date

11

REMARKS

12

Index File No. 2554 T. 22 S., R. 9 E., W.M.

Tract or Surv. No.

Cor. D-25 13

Index

File No. 0155

CORNER RECORD (SEARCH)

(Ref. FSM 7.151.4)

Tract or Survey No. _____

Cor. No. E-01

T. 22 S. R. 9

E. R.D. BEND

County DESCHUTES

SW COR. of SEC. 6

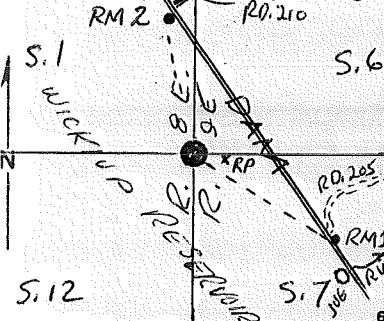
Merid. WILLAMETTE

N.F. DESCHUTES

State OREGON

NE COR. of SEC. 12

CORNER DIAGRAM PER LEGEND



DESCRIBE CORNER MONUMENT FOUND

DESCRIBE BEARING TREES OR OTHER OFFICIAL ACCESSORIES FOUND

S. 1 ~ FD. STUMP IN LOCATION W/TDE HACK.
 S. 12 ~ FD. STUMP MKD. BT

PHOTO IDENTIFICATION DATA

Photo No. _____
 Filed At. _____
 Object Ident. _____
 Ident. By _____
 Signature _____

DESCRIBE CORNER LOCATION RELATIVE TO NEAR-BY FEATURES, ALSO HOW TO REACH CORNER
 IN LAKE PROPER ~ INACCESSABLE MOST TIMES ~ IN DRY
 RESERVOIR PERIODS MAY BE DRIVEN TO

Corner Legend:

- Searched for/Not Found
- Evidence Found/Accept.
- Permanent Monument

Signature R. OMAN

Title PLS

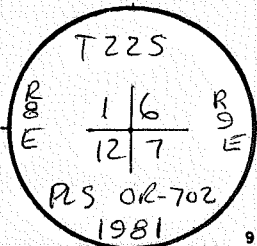
Division _____

Headquarters S.O.

Date 11/81 D-7100-52 (3/79)

CORNER RECORD (PERPETUATION)

MONUMENT SET



MONUMENT DESCRIBE NEW MONUMENT SET, OR WORK DONE TO PRESERVE EXISTING MONUMENT

SET 2 1/2" X 32" BRASS-CAPPED STEEL PIPE WITH 1" X 30" STEEL ROD INSIDE AND A 1 1/2" X 24" PIPE & #5 X 24" S. R. AS ANCHORS AT BASE FLARE ~ RISING 2" IN AMOUNT OF STONES.

ACCESSORIES DESCRIBE NEW BT'S WITNESS OBJECTS ETC. ESTABLISHED, OR WORK DONE TO PRESERVE EXISTING EVIDENCE

- 1) #5 PLASTIC-CAPPED STEEL ROD SET BY TIMBERLAND MCCULLOUGH AS A LOCATION POINT ~ 1 PLACED PLASTIC CAP MARKED "BEARING OBJECT ~ BEARS S88° E 198.54 FEET.
- 2) REFERENCE MONUMENT #1 ~ SET A 2 1/2" X 32" BRASS-CAPPED STEEL PIPE RISING 4" IN AMOUNT OF STONES IN A 9' X 12' CONCRETE FOUNDATION ALONG THE NE SIDE OF WICKIUP DAM AT THE SE SIDE OF THE JUNCTION OF FS ROAD #205 ~ BRG. S 65° 03' 33" E (BY SOLAR OBS.) 3544.48 FT. (1080.358 METRES) ~ REFERENCE ANGLE FROM NE EDGE OF OCTAGON "JUG" AT RIVER OUTLET TO R.M. 2 = 17.3° 48' 41" RT.

Work Done By R. OMAN Title PLS Date 11/81 State Registration No. or Agency OR-702
 PLAT PREPARED OR
 Certified Cor Record Prepared? Yes No Filed At DESCHUTES CO. SURVEYOR'S OFFICE Date

REMARKS

(3) REFERENCE MONUMENT #2 ~ SET A 2 1/2" X 32" BRASS-CAPPED STEEL PIPE RISING 4" IN A MOUND OF STONES ALONG THE SW SIDE OF WICKIUP DAM AT SE SIDE OF SPUR ROAD INTO LAKE, ABOUT 32 FEET SW OF DAM & AND 18 FEET SE OF SPUR RD. & (SPUR RD. IS OPPOSITE FS. RD. #210) ~ BRG. N 210° 08' 07" W 4348.57 FEET (1325.429 METRES) ~ REFERENCE ANGLE FROM NE EDGE OF OCTAGON "JUG" AT RIVER OUTLET TO R.M. 1 = 000° 20' 15" LEFT. SEE CORNER CERTIFICATE FOR MARKINGS ON R.M. CAPS.

Index

File No. 0355

CORNER RECORD (SEARCH)

(Ref. FSM 7151.4)

Contract or

Survey No. 05#2-3

Cor. No. E-03

T 22 S. R. 9 E. R.D. BEND

County DESCHUTES

14

Cor. of

Merid. Willemette

N.F. Deschutes

State Oregon

Section 36

57

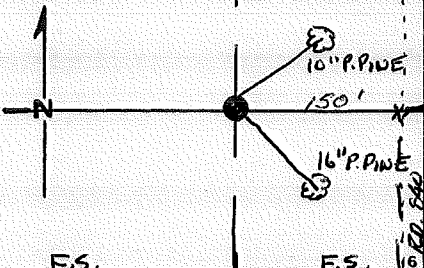
CORNER DIAGRAM

per legend

DESCRIBE CORNER MONUMENT FOUND

F.S.

F.S.



SF/NF

DESCRIBE BEARING TREES OR OTHER OFFICIAL ACCESSORIES FOUND

SF/NF

F.S.

F.S.

PHOTO IDENTIFICATION DATA

Photo No. _____

Filed At. _____

Object Ident. _____

Ident. By _____

Signature _____

DESCRIBE CORNER LOCATION RELATIVE TO NEAR-BY FEATURES, ALSO HOW TO REACH CORNER

CORNER LEGEND:

FS or Unverified

Contr. Other

○ ◇ Searched For/Not Found

⊗ ⊗ Evidence Found/Accept.

● ◆ Permanent Mon. Set/Fd.

Searched By: R. WARE

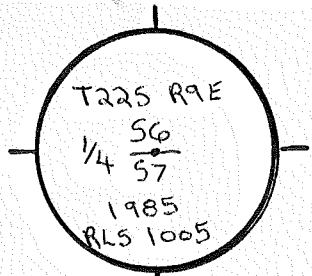
Title PLS

Division PVT Headquarters

Date 1985

CORNER RECORD (PERPETUATION)

MONUMENT STAMPED



9

MONUMENT: DESCRIBE NEW MONUMENT SET, OR WORK DONE TO PRESERVE EXISTING MONUMENT

SET 2 1/2" x 30" IRON PIPE W/BRASS CAP. BRASS CAP SITS 6" ABOVE

GROUND LEVEL. CORNER LIES IN PINE THicket APPROX. 150 FT.

WEST OF OLD CAR BODY ON RD. #840.

CORNER LIES IN A COLLAR OF ~~STONE~~ CONCRETE CHUNKS.

ACCESSORIES: DESCRIBE NEW BT'S WITNESS OBJECTS ETC. ESTABLISHED, OR WORK DONE TO PRESERVE EXISTING EVIDENCE

- A 16" PONDEROSA PINE BEARS S54°E 15 1/2 FT. ^{BLAZED} ~~BARKED~~ AND SCRIBED "1/4 57 BT". 600 NAIL ^{AND} ~~PLS~~

LS #1005 WASHER IN SW BASE.

- A 10" PONDEROSA PINE BEARS N54°E 19 1/2 FT. ^{BLAZED} ~~BARKED~~ AND SCRIBED "1/4 56 BT". 600 NAIL AND

LS #1005 WASHER IN NW BASE.

- 54-3 AND 54-4 SIGNS ON EACH BT. FACE AND 8" BAND PAINTED RED ON EACH. CARSONITE POSTS

W/DECAL LSM-130 SET 4 FT. SOUTH OF COR.

Work Done By R. WARE Title PLS Date 1985

State Registration No. PLS-1005

or Agency

Co. Surveyor's Office Date

Plat or

Certified Cor. Record Prepared? Yes No Filed At:

Co. Surveyor's Office Date

11

History

of

Surveys,

G.L.O.,

etc.

12

U SDA-FOREST SERVICE D-7100-52(2/82)

Index

File No. 0555

CORNER RECORD (SEARCH) Contract or

T 22 S. R. 9 E.

R.D. BEND (Ref. FSM 7151.4)

Survey No. CS#2-3

Cor. No. E-5

Merid. Willamette

N.F. Deschutes

County DESCHUTES

WC

Cor. of

CORNER DIAGRAM

per legend

DESCRIBE CORNER MONUMENT FOUND

Section 5, 6, 7 & 8.

F.S.

PVT

S.6

S.5

S.7

S.8

TL

WC

7" PINE

F.S.

5" PINE

F.S.

PHOTO IDENTIFICATION DATA

Photo No.

Filed At.

Object Ident.

Ident. By

Signature

CORNER LEGEND:

F.S. or Unverified

Contr. Other



Searched For/Not Found



Evidence Found/Accept.



Permanent Mon. Set/Fd.

DESCRIBE BEARING TREES OR OTHER OFFICIAL ACCESSORIES FOUND

NONE

DESCRIBE CORNER LOCATION RELATIVE TO NEAR-BY FEATURES, ALSO HOW TO REACH CORNER

CORNER LIES ON HIGH BANK ON SOUTH SIDE OF RIVER

Searched By: R. WARE

Title PLS Division PVT Headquarters

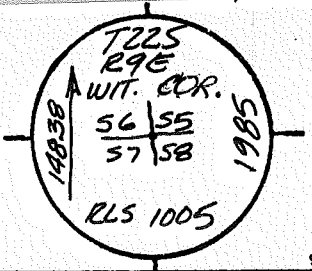
Date 1985

CORNER RECORD (PERPETUATION)

MONUMENT: DESCRIBE NEW MONUMENT SET, OR WORK DONE TO PRESERVE EXISTING MONUMENT

SET 2 1/2" X 30" GALV. I.P. W/ 3" BRASS CAP RISING 2"
 CORNER LIES HIGH BANK ON SOUTH SIDE OF RIVER
 SET 6 FT. CARBONITE POST W/ LSW-130 & SA-2A SIGNS 2 FT. NORTH

MONUMENT STAMPED



ACCESSORIES: DESCRIBE NEW BT'S WITNESS OBJECTS ETC. ESTABLISHED, OR WORK DONE TO PRESERVE EXISTING EVIDENCE

A 5" P. PINE SCRIBED "X" BT BEARS S39E 113³ FT. 60d NAIL IN ~~THE~~ ^{SW} BASE W/ ALUM. WASHER "LS-1005"
 A 7" P. PINE SCRIBED T225 R9E W/ 57 BT BEARS S40W 81¹ FT. 60d NAIL IN ~~THE~~ ^{NW} BASE W/ ALUM. WASHER "LS 1005"

54-4 & 54-3 SIGNS ON ALL BT'S 8" BAND AND FACES PAINTED RED ON ALL BT'S

Work Done By R. WARE Title RLS Date 1985 State Registration No. PLS-1005
 or Agency

Flat or Record Prepared? Yes No Filed At Co. Surveyor's Office Date

History of Surveys, G.L.O., etc.
1965 - HAWTHORNE

Index File No. 0555 T. 22 S., R. 9 E., W.M. Contract or Surv. No. Cor. E-5

Index File No. 0555 a

CORNER RECORD (SEARCH) (Ref. FSM 7151.4)

Contract or Survey No. CS#2-3

Cor. No. E-05a
EDS

T 22 S. R. 9 E.

R.D. BEND

County DESCHUTES

W.P. Cor. of Section LINE 54

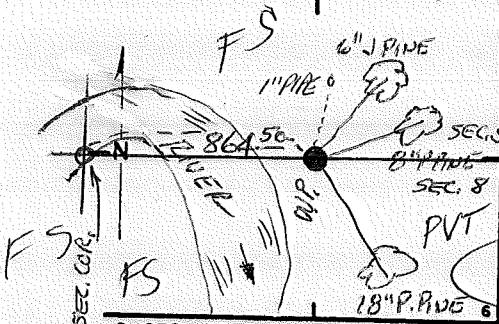
Merid. Willamette

N.F. Deschutes

State Oregon

CORNER DIAGRAM, per legend

DESCRIBE CORNER MONUMENT FOUND



~~None~~ 1" PIPE RISING 14" N2°E 17 1/2 FT.

DESCRIBE BEARING TREES OR OTHER OFFICIAL ACCESSORIES FOUND

~~None~~ 1" PIPE RISING 14" BEARS N2°E 17 1/2 FT.

PHOTO IDENTIFICATION DATA

Photo No. _____
Filed At. _____
Object Ident. _____
Ident. By _____
Signature _____

DESCRIBE CORNER LOCATION RELATIVE TO NEAR-BY FEATURES, ALSO HOW TO REACH CORNER

CORNER LEGEND:

- FS or Unverified
- Constr. Other
- ◇ Searched For/Not Found
- ⊗ ⊗ Evidence Found/Accept.
- ◆ Permanent Mon. Set/Td.

Searched By: R. WARE

Title PLS Division PVT Headquarters

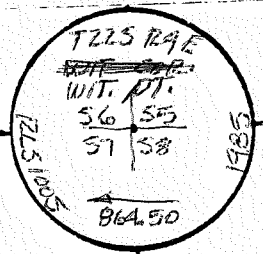
Date 1985

CORNER RECORD (PERPETUATION)

MONUMENT. DESCRIBE NEW MONUMENT SET, OR WORK DONE TO PRESERVE EXISTING MONUMENT

SET 2 1/2" X 30" GALV. I.P. W/ 2 1/2" BRASS CAP RISING 6"
 CORNER LIES ON HIGH BANK ON ~~WEST~~^{NE} SIDE OF RIVER
 SET 6 FT CARBONITE POST W/ LSM-130 & 5A-2a SIGNS
 3 FT. WEST & 3 FT. EAST

MONUMENT STAMPEL



ACCESSORIES DESCRIBE NEW BT'S WITNESS OBJECTS ETC ESTABLISHED, OR WORK DONE TO PRESERVE EXISTING EVIDENCE

A 6" J. PINE SCRIBED W/ P. 55 BT BEARS N54°E 25' 60D NAIL IN N.W. BASE W/ ALUM. WASHER "L SIDE"
 A 10" P. PINE SCRIBED W/ P. 58 BT BEARS S13°E 2' 60D NAIL IN WEST BASE W/ ALUM. WASHER "LS 1005"
 A 8" P. PINE SCRIBED W/ P. 55 BT BEARS N74°E 29' 60D NAIL IN ~~WEST~~^S BASE W/ ALUM. WASHER "LS 1005"

5A-4 & 5A-3 SIGNS ON ALL BT'S 8" BAND & FACES PAINTED RED ON ALL BT'S 10

Work Done By R. WARE Title PLS Date 1985 State Registration No. or Agency PLS-1005

Flat or Record Prepared? Yes No Filed At _____ Co. Surveyor's Office Date _____ 11

History of Surveys, G.L.O., etc. 1965 - HAWTHORNE

Index File No. 0555a T. 22 S., R. 9 E., W.M.

Contract or Surv. No _____

Cor E-05a 12

USDA-FOREST SERVICE

Index
File No. 0655

T. 22 S. R. 9 E. R.D. BEND

Merid. WILLAMETTE

CORNER RECORD (SEARCH)

(Ref. FSM 7.151.4)

Tract or
Survey No. _____

County DESCHUTES

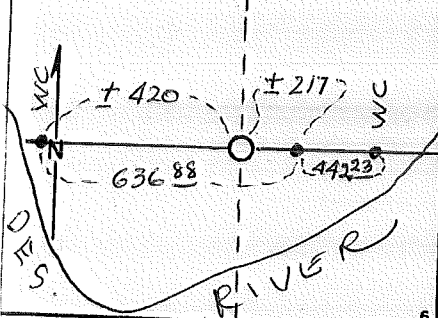
State OREGON

Cor.
No. E-066

W/16 COR. of SEC. 5/8

COR. of SEC. _____

CORNER DIAGRAM PER LEGEND



DESCRIBE CORNER MONUMENT FOUND

W/16 COR. APPARENTLY NOT SET BY J. HAWTHORNE
FOUND THE 3 1" PIPES SHOWN - SUPPOSED
TO BE 1/2 X 18" REINF. BARS.

DESCRIBE BEARING TREES OR OTHER OFFICIAL ACCESSORIES FOUND

PHOTO IDENTIFICATION DATA

Photo No. _____

Filed At. _____

Object Ident. _____

Ident. By _____

Signature _____

DESCRIBE CORNER LOCATION RELATIVE TO NEAR-BY FEATURES, ALSO HOW TO REACH CORNER

Corner Legend:

Searched for/Not Found

Evidence Found/Accept.

Permanent Monument

Signature R. OMAN

Title PLS Division _____

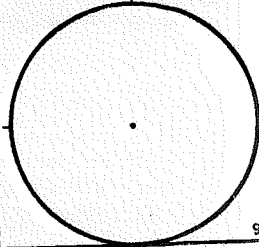
Headquarters SO

Date 9/8/07 D-7100-52 (3/79)

CORNER RECORD (PERPETUATION)

MONUMENT. DESCRIBE NEW MONUMENT SET, OR WORK DONE TO PRESERVE EXISTING MONUMENT

MONUMENT STAFFED



ACCESSORIES DESCRIBE NEW BT'S WITNESS OBJECTS ETC. ESTABLISHED, OR WORK DONE TO PRESERVE EXISTING EVIDENCE

Work Done By

PLAT PREPARED OR

Certified Cor Record Prepared ? Yes

Title

No

Filed At:

Date

State Registration No.
or Agency

Co. SURVEYOR'S OFFICE Date

REMARKS

Index File No. **0655T. 22 S., R. 9 E., W.M.**

Tract or Surv. No.

Cor. **E-06**

Index

File No. 0655 a

CORNER RECORD (SEARCH) Contract or

(Ref. FSM 7151.4)

Survey No. CS#2-3

Cor. No. E-06 a

T 22 S. R. 9 E. R.D. BEND

County DESCHUTES

W.P. Cor. of

Merid. Willamette

N.F. Deschutes

State Oregon

Section 5 & 8

CORNER DIAGRAM per legend

DESCRIBE CORNER MONUMENT FOUND

NONE

DESCRIBE BEARING TREES OR OTHER OFFICIAL ACCESSORIES FOUND

NONE 1" PIPE RISING 12" BEARS N40°E 14° FT.

DESCRIBE CORNER LOCATION RELATIVE TO NEAR-BY FEATURES, ALSO HOW TO REACH CORNER

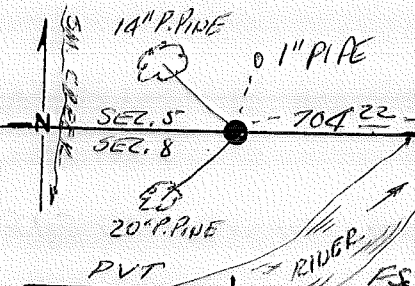


PHOTO IDENTIFICATION DATA

Photo No. _____

Filed At. _____

Object Ident. _____

Ident. By _____

Signature _____

CORNER LEGEND:

FS or Unverified

Constr. Other



Searched For/Not Found



Evidence Found/Accept.



Permanent Mon. Set/Fd.

Searched By: R. WARE

Title PLS Division PVT Headquarters

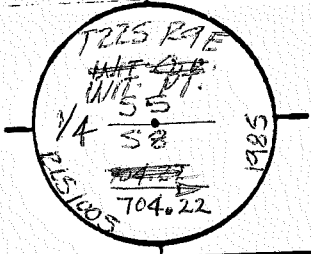
Date 1985

CORNER RECORD (PERPETUATION)

MONUMENT. DESCRIBE NEW MONUMENT SET, OR WORK DONE TO PRESERVE EXISTING MONUMENT

SET 2 1/2" V30 GALV. I.P. W/ 2 1/2" BRASS CAP RISING 6"
CORNER LIES EAST OF SM. CREEK ON NORTH RIVER BANK
SET 6 FT CARBONITE POST W/ 1/2" V30 GALV
3 FT. EAST.

MONUMENT STAMPED



ACCESSORIES DESCRIBE NEW BT'S WITNESS OBJECTS ETC ESTABLISHED, OR WORK DONE TO PRESERVE EXISTING EVIDENCE

A 1 1/2" P. PINE SCRIBED W/ 1/4 5/8 BT BEARS N 34° W 31° 60d NAIL IN S.W. CORNER W/ ALUM. WASHER "LS 1005"
A 1 1/2" P. PINE SCRIBED W/ 1/4 5/8 BT BEARS S 15° W 2° 54' 60d NAIL IN E. CORNER W/ ALUM. WASHER "LS 1005"

5A-4 & 5A-3 SIGNS ON ALL BT'S 8" BAND & FACES PAINTED RED ON ALL BT'S

Work Done By R. WARE Title PLS Date 1985 State Registration No PKS-1005
or Agency

Flat or Cor Record Prepared? Yes No Filed At Co. Surveyor's Office Date

History of Surveys, G.L.O., etc.

1965 - HAWTHORNE

Index File No 0655a T. 22 S., R. 9 E., W.M.

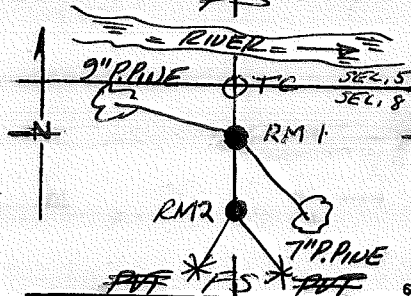
Contract or Surv. No

Cor E-Oba

Index File No. 0755 CORNER RECORD (SEARCH) Contract or Survey No. CS#2-4 Cor. No. E-07
 (Ref. FSM 7151.4)
 T 22 S. R. 9 E. R.D. BEND County DESCHUTES Merid. Willamette N.F. Deschutes State Oregon Section 55, 58

CORNER DIAGRAM per legend

DESCRIBE CORNER MONUMENT FOUND



NOVE WC 1/4 Sec. 54.8

DESCRIBE BEARING TREES OR OTHER OFFICIAL ACCESSORIES FOUND

NOVE

PHOTO IDENTIFICATION DATA

Photo No. _____
 Filed At. _____
 Object Ident. _____
 Ident. By _____

DESCRIBE CORNER LOCATION RELATIVE TO NEAR-BY FEATURES, ALSO HOW TO REACH CORNER

CORNER LEGEND:

- FS or Unverified
- Constr. Other
- Searched For/Not Found
- ◇ Searched For/Not Found
- ⊗ Evidence Found/Accept.
- ⊗ Evidence Found/Accept.
- Permanent Mon. Set/Fd.
- ◆ Permanent Mon. Set/Fd.

Searched By: R. WARE

Title PLS Division POT Headquarters

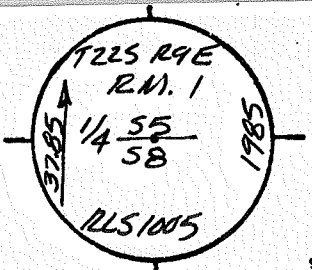
Date 1985

CORNER RECORD (PERPETUATION)

MONUMENT. DESCRIBE NEW MONUMENT SET, OR WORK DONE TO PRESERVE EXISTING MONUMENT

SET 2 1/2" X 30" GALV. I.P. W/ 3" BRASS CAP RISING ~~10~~ "0"
 CORNER LIES ON ~~THE~~ BANK ON SOUTH SIDE OF RIVER
 SET 6 FT. CARBOLITE POST W/ LSA-130 ~~54-2~~ SIGNS 2 FT. NORTH

MONUMENT STAMPED



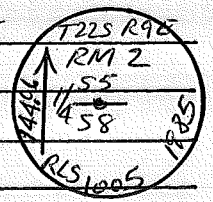
ACCESSORIES DESCRIBE NEW BT'S WITNESS OBJECTS ETC. ESTABLISHED, OR WORK DONE TO PRESERVE EXISTING EVIDENCE

A 9" PINE SCRIBED 1/4 58 RM 1 BT BEARS N 80° W 75° 60' D NAIL IN ^N SE BASE W/ ALUM. WASHER "LS1005"
 A 7" PINE SCRIBED 1/4 58 RM 1 BT BEARS S 83° E 52° 60' D NAIL IN ^S NW BASE W/ ALUM. WASHER "LS1005"

54-4 & 54-3 SIGNS ON ALL BT'S 8" BAND AND FACES PAINTED RED ON ALL BT'S

Work Done By R. WARE Title PLS Date 1985 State Registration No. PLS-1005
 or Agency
 Filed or Cor Record Prepared? Yes No Filed At Co. Surveyor's Office Date

History of Surveys, G.L.O., etc.
 RM #2 = 2 1/2" X 30" PCSP RISING 3" ± 500' EAST OF FISHING CAMP SITE
 6" P.P. MKD. 1/4 58 RM 2 BT ~ 60' NE BASE ~ S 52° E 61 1/2 FT.
 7" P.P. " " " " " W BASE ~ S 70° W 53 3/4 FT.



Index File No. 0755 T. 22 S., R. 9 E., W.M. Contract or Surv. No. Cor. E-07

USDA-FOREST SERVICE

Index File No. 0855

CORNER RECORD (SEARCH)

(Ref. FSM 7.151.4)

Tract or Survey No. _____

Cor. No. E-08

T. 22 S. R. 9 E. R.D. BEND

County DESCHUTES

E/16 COR. of SEC. 5/8

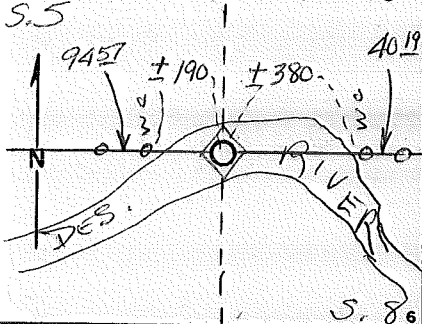
Merid. WILLAMETTE

N.F. DESCHUTES

State OREGON

COR. of SEC. _____

CORNER DIAGRAM PER LEGEND



DESCRIBE CORNER MONUMENT FOUND

NOT SEARCHED FOR

DESCRIBE BEARING TREES OR OTHER OFFICIAL ACCESSORIES FOUND

PHOTO IDENTIFICATION DATA

Photo No. _____

Filed At. _____

Object Ident. _____

Ident. By _____

Signature

DESCRIBE CORNER LOCATION RELATIVE TO NEAR-BY FEATURES, ALSO HOW TO REACH CORNER

Corner Legend:

Searched for/Not Found

Evidence Found/Accept.

Permanent Monument

Signature _____

Title _____

Division _____

Headquarters _____

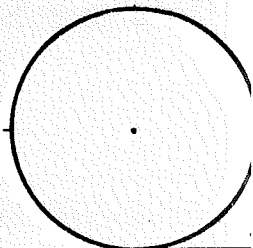
Date _____

D-7100-52 (3/79)

CORNER RECORD (PERPETUATION)

MONUMENT: DESCRIBE NEW MONUMENT SET, OR WORK DONE TO PRESERVE EXISTING MONUMENT

MONUMENT STAMPED



ACCESSORIES: DESCRIBE NEW BT'S WITNESS OBJECTS ETC. ESTABLISHED, OR WORK DONE TO PRESERVE EXISTING EVIDENCE

Work Done By _____ Title _____ Date _____ State Registration No. or Agency _____
PLAT PREPARED OR
Certified Cor Record Prepared? Yes No Filed At: Co. SURVEYOR'S OFFICE Date

REMARKS

Index File No. 0855 T. 22 S., R. 9 E., W.M.

Tract or Surv. No.

Cor. E-08

Index

File No. 0855a

CORNER RECORD (SEARCH) Contract or

(Ref. FSM 7151.4)

Survey No. CS #2-3

Cor. No. E-08a

T 22 S. R. 9 E.

R.D. BEND

County DESCHUTES

W.P.

Cor. of

Merid. Willamette

N.F. Deschutes

State Oregon

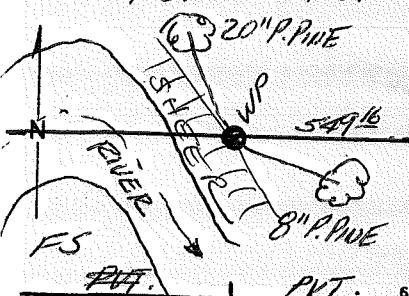
Section 55, 58

CORNER DIAGRAM per legend

DESCRIBE CORNER MONUMENT FOUND

FS. 1 FS.

NONE



1/2 SEC. COR. 574/819

DESCRIBE BEARING TREES OR OTHER OFFICIAL ACCESSORIES FOUND

NONE

PHOTO IDENTIFICATION DATA

Photo No. _____

Filed At. _____

Object Ident. _____

Ident. By _____

Signature _____

DESCRIBE CORNER LOCATION RELATIVE TO NEAR-BY FEATURES, ALSO HOW TO REACH CORNER

CORNER LEGEND:

- | | | |
|--------|------------|------------------------|
| FS or | Unverified | |
| Contr. | Other | |
| ○ | ◇ | Searched For/Not Found |
| ⊗ | ⊗ | Evidence Found/Accept. |
| ● | ◆ | Permanent Mon. Set/Pd. |

Searched By: R. WARE

Title PLS Division PVT Headquarters

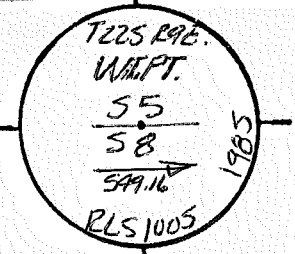
Date 1985

CORNER RECORD (PERPETUATION)

MONUMENT. DESCRIBE NEW MONUMENT SET, OR WORK DONE TO PRESERVE EXISTING MONUMENT

SET 2 1/2" X 30" GALV. I.P. W / 2 1/2" BRASS CAP RISING 5"
 CORNER LIES ON HIGH ^{NE}BANK OF RIVER 549.16 FT
 WEST OF THE S.E. COR. SEC. 5 SET 6 FT.
 CARBONITE POST. W / 55M-130 SIGN 3 FT. EAST

MONUMENT STAMPED



ACCESSORIES DESCRIBE NEW BT'S, WITNESS OBJECTS ETC. ESTABLISHED, OR WORK DONE TO PRESERVE EXISTING EVIDENCE

AB" PINE SCRIBED W P 58 BT BEARS S 64° E 42° 60' NAIL IN ^{NE} ~~SE~~ BASE W / ALUM. WASHER "LS1005"
 A 20" PINE SCRIBED W P 58 BT BEARS N 5° W 126° 60' NAIL IN ^W ~~SE~~ BASE W / ALUM. WASHER "LS1005"

5A4 & 5A-3 SIGNS ON ALL BT'S 8" BALD & FACES PAINTED RED ON ALL BT'S.

10

Work Done By R. WARE Title PLS Date 1985 State Registration No. PLS-1005
 or Agency
 Prepared For Record Prepared? Yes No Filed At Co. Surveyor's Office Date

11

History
 of
 Surveys,
 G.L.O.,
 etc.

1965 - HAWTHORNE

12

Index File No. 0855a T. 22 S., R. 9 E., W.M. Contract or Surv. No. Cor E-08a

13

USDA-FOREST SERVICE

Index File No. 0955

T. 22 S. R. 9 E. R.D. BEND

Merid. WILLAMETTE

CORNER RECORD (SEARCH)

(Ref. FSM 7.151.4)

Tract or Survey No. _____

Cor. No. E-09

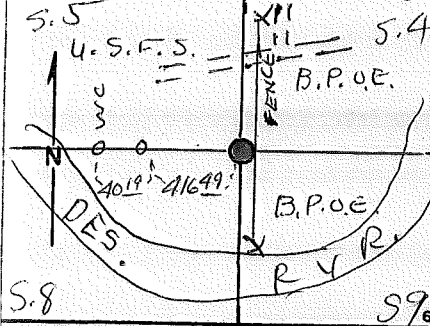
County DESCHUTES

NE COR. of SEC. 8

N.F. DESCHUTES State OREGON

SW COR. of SEC. 4

CORNER DIAGRAM PER LEGEND



DESCRIBE CORNER MONUMENT FOUND

FD. BC

DESCRIBE BEARING TREES OR OTHER OFFICIAL ACCESSORIES FOUND

FD. ROGERS' BTs

PHOTO IDENTIFICATION DATA

Photo No. _____

Filed At. _____

Object Ident. _____

Ident. By _____

Signature _____

DESCRIBE CORNER LOCATION RELATIVE TO NEAR-BY FEATURES, ALSO HOW TO REACH CORNER

No EVIDENCE AVAILABLE THAT THIS POINT WAS SET FROM ORIGINAL GLO DATA. POINT NOT ACCEPTED BY J. BUSSARD IN SUBSEQUENT SURVEY FOR SEC.'s 1 & 12.

Corner Legend:

Searched for/Not Found

Evidence Found/Accept.

Permanent Monument

SIGNS PLACED ON ALL ROGERS' BTs

Signature W. MILLER

Title LS. E.

Division _____

Headquarters SO

Date 8/81 D-7100-52 (3/79)

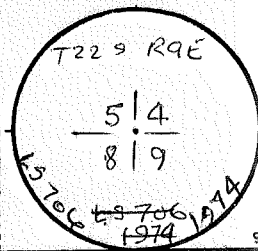
CORNER RECORD (PERPETUATION)

MONUMENT. DESCRIBE NEW MONUMENT SET, OR WORK DONE TO PRESERVE EXISTING MONUMENT

SET 2 1/2" B-C S. PIPE REPLACING REBAR IN CONCRETE
NOTED BY HAWTHORNE in 1965

RSG. 4"

MONUMENT STAMPED



ACCESSORIES. DESCRIBE NEW BT'S WITNESS OBJECTS ETC. ESTABLISHED, OR WORK DONE TO PRESERVE EXISTING EVIDENCE

5" P. PINE N42°E 393 FT. MKD.
4" L. PINE S41°E 345 "
12" P. PINE S42°W 275 "
12" P. PINE N57°W 232 "

ALL SIGNED & IN GOOD SHAPE
25 OCT. 84

Work Done By B. ROGERS Title PLS Date 1974 State Registration No. or Agency OR-706

PLAT PREPARED OR Certified Cor Record Prepared? No Filed At DESCH. Co. SURVEYOR'S OFFICE Date

REMARKS
RPS by HAWTHORNE, 1965

10" P.P. S45°W 27.75 FT. TO NL. IN NW SIDE
10" P.P. N35°W 10.87 FT. TO NL. IN NE SIDE

Index File No. 0955 T. 22 S., R. 9 E., W.M.

Tract or Surv. No.

Cor. E-09

Index File No. 0955a

CORNER RECORD (SEARCH) Contract or

T 22 S. R. 9 E.

R.D. BEND (Ref. FSM 7151.4)

Survey No. OS#2-3 Cor. No. E-09a

Merid. Willamette

N.F. Deschutes

County DESCHUTES

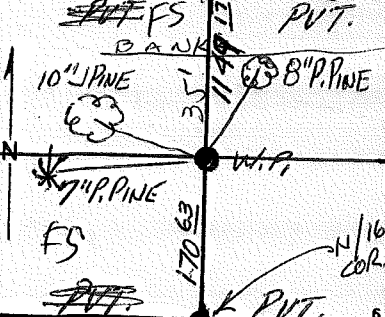
W.P.

Cor. of

State Oregon

Section 58, 59

CORNER DIAGRAM per legend



DESCRIBE CORNER MONUMENT FOUND

SEC. COR. 58
NONE

DESCRIBE BEARING TREES OR OTHER OFFICIAL ACCESSORIES FOUND

NONE

PHOTO IDENTIFICATION DATA

Photo No. _____
Filed At. _____
Object Ident. _____
Ident. By _____
Signature _____

DESCRIBE CORNER LOCATION RELATIVE TO NEAR-BY FEATURES, ALSO HOW TO REACH CORNER

- CORNER LEGEND:
- FS or Unverified
 - Contr. Other
 - Searched For/Not Found
 - ◇ Searched For/Not Found
 - ⊗ Evidence Found/Accept.
 - ⊗ Evidence Found/Accept.
 - Permanent Mon. Set/Fd.
 - ◆ Permanent Mon. Set/Fd.

Searched By: A. WARE

Title PLS Division PVT Headquarters


Date 1985

CORNER RECORD (PERPETUATION)

MONUMENT. DESCRIBE NEW MONUMENT SET, OR WORK DONE TO PRESERVE EXISTING MONUMENT

SET 2 1/2" X 30" GALV. I.P. W/ 2 1/2" BRASS CAP RISING 4"
 CORNER LIES ON THE HIGH BANK 170.63 FT. NORTH OF
 N 1/16 S 84 59 SET 6 FT. CARBONITE POST W/ L5M-130
 SIGN 4 FT. SOUTH.

MONUMENT STAMPE



ACCESSORIES DESCRIBE NEW BT'S WITNESS OBJECTS ETC. ESTABLISHED, OR WORK DONE TO PRESERVE EXISTING EVIDENCE

A 8" PINE SCRIBED WP N 1/16 S 9 BT BEARS N 11° E 32 1/2 60d NAIL IN ~~SE~~^W BASE W/ ALUM. WASHER "LS 1005"
 AND PINE SCRIBED IN PN 1/16 S 8 BT BEARS N 67° W 21 1/2 60d NAIL IN ~~SW~~^{SW} BASE W/ ALUM. WASHER "LS 1005"
 A 7" PINE SCRIBED WP N 1/16 S 8 BT BEARS S 82° W 25 1/2 60d NAIL IN NORTH BASE W/ ALUM. WASHER "LS 1005"
 SA-4 & SA-3 SIGNS ON ALL BT'S 8" BAND & FACES PAINTED RED ON ALL BT'S

Work Done By R. WARE Title PLS Date 1985 State Registration No. or Agency PLS-1005

Certified or Record Prepared? Yes No Filed At _____ Co. Surveyor's Office Date _____

History of Surveys, G.L.O., etc. 1965 - HAWTHORNE

Index File No 0955a T. 22 S., R. 9 E., W.M. Contract or Surv. No _____ Cor. E-09a

USDA-FOREST SERVICE D-7100-52(2/82)

Index

File No. 1055

CORNER RECORD (SEARCH) Contract or

(Ref. FSM 7151.4)

Survey No. CS#2-3

Cor.

No. E-10

T 22 S. R. 9 E. R.D. BEND

County DESCHUTES

Merid. Willamette

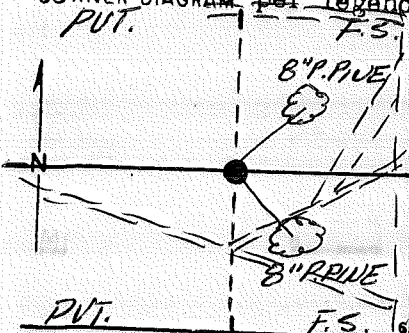
N.F. Deschutes

State Oregon

Section 54, 59 Cor. of

CORNER DIAGRAM per Legend

DESCRIBE CORNER MONUMENT FOUND



NONE

DESCRIBE BEARING TREES OR OTHER OFFICIAL ACCESSORIES FOUND

NONE

PHOTO IDENTIFICATION DATA

Photo No. _____
Filed At. _____
Object Ident. _____
Ident. By _____

DESCRIBE CORNER LOCATION RELATIVE TO NEAR-BY FEATURES, ALSO HOW TO REACH CORNER

CORNER LEGEND:

- FS or Unverified
- Contr. Other
- Searched For/Not Found
- Evidence Found/Accept.
- Permanent Mon. Set/Pd.

Searched By: D. BENTZ

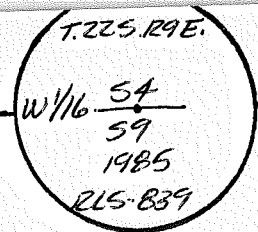
Title PLS Division PVT Headquarters

Date 1985

MONUMENT. DESCRIBE NEW MONUMENT SET, OR WORK DONE TO PRESERVE EXISTING MONUMENT

SET 2 1/2" x 30" GALV. I.P. W/ 2 1/2" BRASS CAP RISING 6"
CORNER LIES 50 FT. WEST OF ROAD # 630
SET 6 FT. CARSONITE POST W/ LSM-130 & 54-2a SIGNS
AFT NORTH

MONUMENT STAMPE



ACCESSORIES DESCRIBE NEW BT'S WITNESS OBJECTS ETC. ESTABLISHED, OR WORK DONE TO PRESERVE EXISTING EVIDENCE

AB" P. PINE SCRIBED W/ 1/6 54 BT BEARS N 75° E 41° W d NAIL IN ^{BT} ~~SE~~ ^{31°} BASE W/ ALUM WASHER "LS-839"
AB" P. PINE SCRIBED W/ 1/6 59 BT BEARS S 34° E 41° W d NAIL IN ^{BT} ~~SW ^{24°} BASE W/ ALUM WASHER "LS-839"~~

54-4 & 54-3 SIGNS ON ALL BT'S 8" BAND & FACES PAINTED RED ON ALL BT'S.

Work Done By D. BENTZ Title PLS Date 1985 State Registration No. PLS-839
or Agency
Flat Cor. Record Prepared? Yes No Filed At _____ Co. Surveyor's Office Date _____

History 1949 - CLARK
of 1965 - HAWTHORNE
Surveys,
G.L.O.,
etc.

Index File No. 1055 T. 22 S., R. 9 E., W.M.

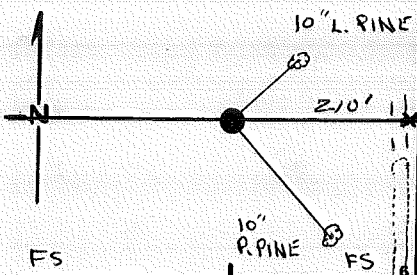
Contract or Surv. No

Cor. E-10

Index File No. 1155 CORNER RECORD (SEARCH) Contract or
 (Ref. FSM 7151.4) Survey No. CS#2-3 Cor. No. E-11
 T 22 S. R. 9E E. R.D. BEND County DESCHUTES 1/4 Cor. of
 Merid. Willamette N.F. Deschutes State Oregon Section 54
59

CORNER DIAGRAM, per Legend

DESCRIBE CORNER MONUMENT FOUND



NONE

DESCRIBE BEARING TREES OR OTHER OFFICIAL ACCESSORIES FOUND

NONE

PHOTO IDENTIFICATION DATA

Photo No. _____
 Filed At. _____
 Object Ident. _____
 Ident. By _____

DESCRIBE CORNER LOCATION RELATIVE TO NEAR-BY FEATURES, ALSO HOW TO REACH CORNER

Signature _____

- CORNER LEGEND:
- | | | |
|--------|------------|------------------------|
| FS or | Unverified | |
| Contr. | Other | |
| ○ | ◇ | Searched For/Not Found |
| ⊗ | ⊗ | Evidence Found/Accept. |
| ● | ◆ | Permanent Mon. Set/Fd. |

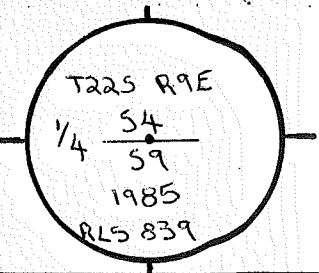
Searched By: D. BENTZ Title PLS Division PUT Headquarters Date 1985

CORNER RECORD (PERPETUATION)

MONUMENT: DESCRIBE NEW MONUMENT SET, OR WORK DONE TO PRESERVE EXISTING MONUMENT

SET 2 1/2" x 30" GALVANIZED IRON PIPE w/ 2 1/2" BRASS CAP RISING 4" APPROX
 60' INTO PINE THICKET FROM A FRESHLY LOGGED UNIT. APPROX.
 200' "NW" OF END OF RD. # 4260-930. SET 6' CARSONITE POST w/
 15M-130 SIGN ATTACHED 4' E OF CAP 900' W. of RD. 44

MONUMENT STAMPED



ACCESSORIES: DESCRIBE NEW BT'S WITNESS OBJECTS ETC. ESTABLISHED, OR WORK DONE TO PRESERVE EXISTING EVIDENCE

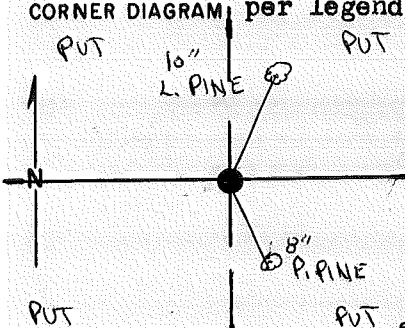
- A 10" P. PINE SCRIBED "1/4 59 BT" BEARS S34 1/2° E 148 1/4'. 60d. NAIL IN "NE" BASE w/ ALUM. WASHER "LS 839"
- A 10" L. PINE SCRIBED "1/4 54 BT" BEARS N41° E 42 1/2'. 60d. NAIL IN "NW" BASE w/ ALUM. WASHER "LS 839"
- 54-4 AND 54-3 SIGNS ON BOTH BT'S. 8" BANDS & FACES PAINTED RED ON BOTH BT'S.

Work Done By D. BENTZ Title PLS Date 1985 State Registration No. PLS-839
 Certified Cor. Record Prepared? Yes No Filed At: _____ Co. Surveyor's Office Date _____

History
 of
 Surveys,
 G.L.O.,
 etc.

Index File No. 1555 CORNER RECORD (SEARCH) Contract or Survey No. CS# 2-3 Cor. No. E-15
 (Ref. FSM 7151.4)
 T 22 S. R. 9 E. R.D. BEND County DESCHUTES 1/4 Cor. of
 Merid. Willamette N.F. Deschutes State Oregon Section 3
10

CORNER DIAGRAM, per legend



DESCRIBE CORNER MONUMENT FOUND

NONE

DESCRIBE BEARING TREES OR OTHER OFFICIAL ACCESSORIES FOUND

NONE

PHOTO IDENTIFICATION DATA

Photo No. _____
 Filed At. _____
 Object Ident. _____
 Ident. By _____

Signature

DESCRIBE CORNER LOCATION RELATIVE TO NEAR-BY FEATURES, ALSO HOW TO REACH CORNER

CORNER LEGEND:

- FS or Unverified
- Contr. Other
- ◇ Searched For/Not Found
- ⊗ ⊗ Evidence Found/Accept.
- ◆ Permanent Mon. Set/Fd.

Searched By: D. BENTZ

Title PLS Division PVT Headquarters

Date 1985

CORNER RECORD (PERPETUATION)

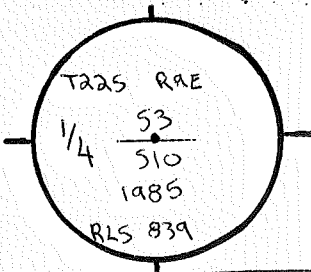
MONUMENT: DESCRIBE NEW MONUMENT SET, OR WORK DONE TO PRESERVE EXISTING MONUMENT

SET 2 1/2" x 30" GALVANIZED IRON PIPE w/ 2 1/2" BRASS CAP RISING 6" OUT IN

A PARTIAL CUT APPROX. 250" E OF A SMALL RISE. SET 6'

CARBONITE POST w/ LSM-130 SIGN 4"E".

MONUMENT STAMPED



ACCESSORIES DESCRIBE NEW BT'S WITNESS OBJECTS ETC. ESTABLISHED, OR WORK DONE TO PRESERVE EXISTING EVIDENCE

- A 10" L. PINE BEARS N12°E 33'. SCRIBED "1/4 53 BT". 60R NAIL IN "W" BASE w/ ALUM. WASHER "LS 839"

- AN 8" P. PINE SCRIBED "1/4 S10 BT" BEARS S36 1/2°E 38°. 60R NAIL IN "NE" BASE w/ ALUM. WASHER "LS 839"

- 54-4 AND 54-3 SIGNS ON BOTH DT'S. 8" BANDS AND FACES PAINTED RED ON BOTH DT'S.

Work Done By D. BENTZ Title PLS Date 1985 State Registration No. PLS-839
or Agency

Plat. Pre. Cor. Record Prepared? Yes No Filed At: Co. Surveyor's Office Date

History
of
Surveys,
G.L.O.,
etc.

Index File No. 1555 T 22 S., R. 9 E., W.M.

Contract or Surv. No.

Cor. E-15

USDA-FOREST SERVICE D-7100-52(2/82)

Index File No. 1755

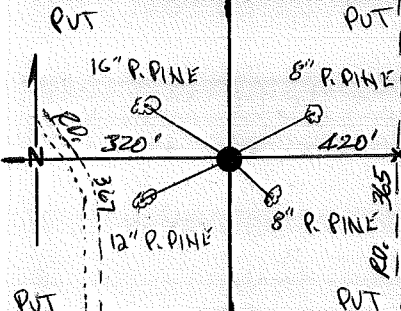
CORNER RECORD (SEARCH)

Contract or Survey No. CS#2-3 Cor. No. E-17

T 22 S. R. 9 E. R.D. BEND County DESCHUTES SEC. 10 Cor. of 11

Merid. Willamette N.F. Deschutes State Oregon Section 10 ³¹²/₁₁

CORNER DIAGRAM per Legend



DESCRIBE CORNER MONUMENT FOUND

NONE

DESCRIBE BEARING TREES OR OTHER OFFICIAL ACCESSORIES FOUND

NONE

PHOTO IDENTIFICATION DATA

Photo No. _____
Filed At. _____
Object Ident. _____
Ident. By _____

DESCRIBE CORNER LOCATION RELATIVE TO NEAR-BY FEATURES, ALSO HOW TO REACH CORNER

CORNER LEGEND:

- FS or Unverified
- Contr. Other
- ◇ Searched For/Not Found
- ⊗ ⊗ Evidence Found/Accept.
- ◆ Permanent Mon. Set/Fd.

Searched By: D. BENTZ

Title PLS Division PUT Headquarters

Date 1985

2
3
4
5

CORNER RECORD (PERPETUATION)

MONUMENT: DESCRIBE NEW MONUMENT SET, OR WORK DONE TO PRESERVE EXISTING MONUMENT

SET 2 1/2" x 30" GALVANIZED IRON PIPE w/ 2 1/2" BRASS CAP RISING 4" IN SPARGE

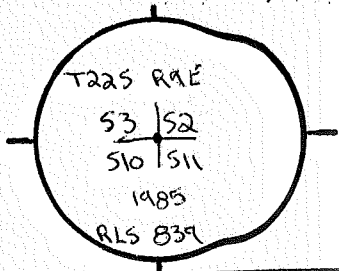
PINE THICKET APPROX 320' E OF A WESTERLY BEND IN A RD.

RUNNING "NNW". SET 6' CARSONITE POST w/ LSM-130 SIGN 4'E

CORNER LIES IN A MOUND OF STONE

ACCESSORIES: DESCRIBE NEW BT'S WITNESS OBJECTS ETC. ESTABLISHED, OR WORK DONE TO PRESERVE EXISTING EVIDENCE

MONUMENT STAMPED



- A 16" P. PINE SCRIBED "T225 R9E 53 BT" BEARS N61 1/2° W 62' 4". 60d. NAIL IN "SW" BASE w/ALUM. WASHER "LS 839"
- A 12" P. PINE SCRIBED "T225 R9E 510 BT" BEARS S76° W 59°. 60d. NAIL IN "NW" BASE w/ALUM. WASHER "LS 839"
- AN 8" P. PINE SCRIBED "T225 R9E 52 BT" BEARS N78 1/2° E 24' 45". 60d. NAIL IN "NW" BASE w/ALUM. WASHER "LS 839"
- AN 8" P. PINE SCRIBED "T225 R9E 511 BT" BEARS S54 1/2° E 21' 46". 60d. NAIL IN "NE" BASE w/ALUM. WASHER "LS 839"
- 54-4 AND 54-3 SIGNS ON ALL BT'S. 8" BANDS AND FACES PAINTED RED ON ALL BT'S.

Work Done By: D. BENTZ Title: PLS Date: 1985 State Registration No. or Agency: PLS-839

Plat. Cor. Record Prepared? Yes No Filed At: _____ Co. Surveyor's Office Date _____

History of Surveys, G.L.O., etc. _____

Index File No. 1755 T. 22 S., R. 9 E., W.M. Contract or Surv. No. _____ Cor. E-17

USDA-FOREST SERVICE D-7100-52(2/82)

Index File No. 1955

CORNER RECORD (SEARCH) Contract or

(Ref. FSM 7151.4)

Survey No. CSA2-3

Cor. No. E-19

T 22 S. R. 9 E.

R.D. BEND

County DESCHUTES

1/4 Cor. of

Merid. Willamette

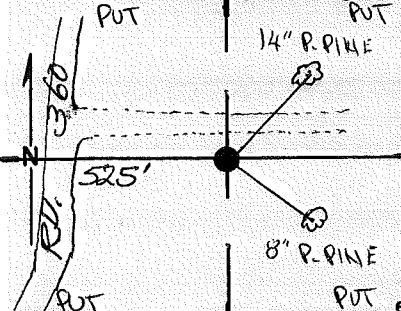
N.F. Deschutes

State Oregon

Section 52

CORNER DIAGRAM per legend

DESCRIBE CORNER MONUMENT FOUND



NONE

DESCRIBE BEARING TREES OR OTHER OFFICIAL ACCESSORIES FOUND

NONE

PHOTO IDENTIFICATION DATA

Photo No. _____

Filed At. _____

Object Ident. _____

Ident. By _____

Signature

DESCRIBE CORNER LOCATION RELATIVE TO NEAR-BY FEATURES, ALSO HOW TO REACH CORNER

CORNER LEGEND:

- FS or Unverified
- Contr. Other
- ◊ Searched For/Not Found
- ⊗ ⊗ Evidence Found/Accept.
- ◆ Permanent Mon. Set/Fd.

Searched By: D. BENTZ

Title PLS Division PVT Headquarters

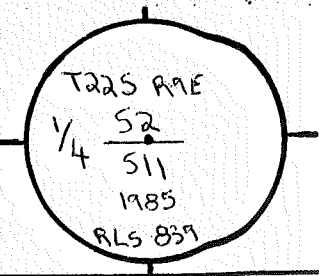
Date 1985

CORNER RECORD (PERPETUATION)

MONUMENT: DESCRIBE NEW MONUMENT SET, OR WORK DONE TO PRESERVE EXISTING MONUMENT

SET 2 1/2" x 30" GALVANIZED IRON PIPE w/ 2 1/2" BRASS CAP RISING 4".
COR. LIES IN R. PINE PARTIAL CUT APPROX. 15' 5" OF SKID RD. OFF OF
MAIN RD. HEADING "SW" THROUGH THE CENTER OF SEC. 2 AND THE "NW"
COR. OF SEC. 11 APPROX. 300'. SET 6' CARSONITE POST w/ LSM-130 SIGN 4'E'.

MONUMENT STAMPED



ACCESSORIES: DESCRIBE NEW BT'S WITNESS OBJECTS ETC. ESTABLISHED, OR WORK DONE TO PRESERVE EXISTING EVIDENCE

- A 14" R. PINE SCRIBED "1/4 52 BT" BEARS N45 1/2° E 39 5/8". 60d. NAIL IN "NW" BASE w/ ALUM. WASHER "LS 839"
- AN 8" R. PINE SCRIBED "1/4 511 BT" BEARS S37 1/2° E 24 1/2". 60d. NAIL IN "NE" BASE w/ ALUM. WASHER "LS 839"
- 54-4 AND 54-3 SIGNS ON BOTH BT'S. 8" BRANDS AND FACE PAINTED RED ON BOTH BT'S.

Work Done By D. BENTZ Title PLS Date 1985 State Registration No. PLS-839
 or Agency

Plat or Cor. Record Prepared? Yes No Filed At: _____ Co. Surveyor's Office Date _____

History
 of
 Surveys,
 G.L.O.,
 etc.

USDA-FOREST SERVICE

Index File No. 2155

CORNER RECORD (SEARCH)
(Ref. FSM 7151.4)

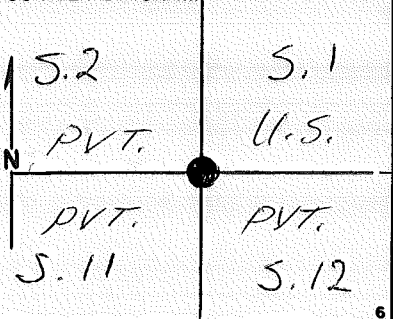
Tract or Survey No.

Cor. No. E-21

T 22 S. R. 9 E. R.D. CRESCENT County DESCHUTES SE 1/4 Sec 2

Merid. WILLAMETTE N.F. DESCHUTES State OREGON NE 1/4 Sec 12

CORNER DIAGRAM



DESCRIBE CORNER MONUMENT FOUND ALUM.
2 1/2" PIPE W/ 2 1/2" METAL CAP RISING 2" ABOVE
GROUND (OVER) ²

DESCRIBE BEARING TREES OR OTHER OFFICIAL ACCESSORIES FOUND

<u>7" P. PINE BRG. S 38° W 21 1/2 FT. MKD.</u>	<u>S 11 BT</u>
<u>9" L. PINE BRG. N 50° W 31° FT. MKD.</u>	<u>R 9 E S 2 BT</u>
<u>21" L. PINE BRG. N 28° E 49 1/2 FT. MKD. T 22 S R 9 E S 1 BT</u>	
<u>13" L. PINE BRG. S 66° E 49 1/2 FT. MKD. T 22 S R 9 E S 2 BT</u>	

PHOTO IDENTIFICATION DATA

Photo No. _____

Filed At. _____

Object Ident. _____

Ident. By _____

Signature _____

DESCRIBE CORNER LOCATION RELATIVE TO NEAR-BY FEATURES, ALSO HOW TO REACH CORNER

FENCE COR. BRG. S 20° W 21 FT.

PLANE COORDINATE POSITION DATA

State _____ Zone _____

X _____

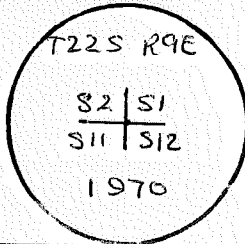
Y _____

Estab. By _____

Signature G. DRESSER Title _____ Agency S. CHAMBERLIN S.T. Division _____ Headquarters S.O. Date 8/81

CORNER RECORD (PERPETUATION)

MONUMENT: DESCRIBE NEW MONUMENT SET, OR WORK DONE TO PRESERVE EXISTING MONUMENT



ACCESSORIES: DESCRIBE NEW BT'S WITNESS OBJECTS ETC. ESTABLISHED, OR WORK DONE TO PRESERVE EXISTING EVIDENCE

- 10" LP N55°W 3110 FT.
- 24" LP N22°E 4951 FT.
- 10" LP S77°E 4995 FT.
- 12" PP S35°W 2157 FT.

Work Done By J. BUSSARD Title PLS Date 12/72 State Registration No. OR-599
 or Agency

Certified Cor. Record Prepared? Yes No Filed At: _____ Date _____

REMARKS

Index File No. 2155 T. 22 S., R. 9 E., W.M.

Tract or Surv. No.

Cor. E-21

10

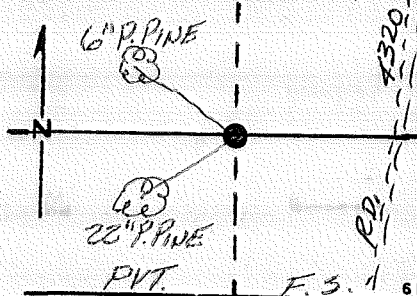
11

12

13

Index File No. 2255 CORNER RECORD (SEARCH) Contract or Survey No. CS#2-3 Cor. No. E-22
 (Ref. FSM 7151.4)
 T 22 S. R. 9 E. R.D. BEND County DESCHUTES W 1/4 Cor. of
 Merid. Willamette N.F. Deschutes State Oregon Section 51, 512

CORNER DIAGRAM per legend
 F.S. 201 420 F.S.



DESCRIBE CORNER MONUMENT FOUND

NONE

DESCRIBE BEARING TREES OR OTHER OFFICIAL ACCESSORIES FOUND

NONE

PHOTO IDENTIFICATION DATA

Photo No. _____
 Filed At. _____
 Object Ident. _____
 Ident. By _____
 Signature _____

DESCRIBE CORNER LOCATION RELATIVE TO NEAR-BY FEATURES, ALSO HOW TO REACH CORNER

CORNER LEGEND:
 FS or Unverified
 Contr. Other
 Searched For/Not Found
 Evidence Found/Accept.
 Permanent Mon. Set/Fd.


Searched By: R. WARE Title PLS Division PVT Headquarters Date 1985

CORNER RECORD (PERPETUATION)

MONUMENT. DESCRIBE NEW MONUMENT SET, OR WORK DONE TO PRESERVE EXISTING MONUMENT

SET 2 1/2" X 30" GALV. I.P.W. / 2 1/2" BRASS CAP RISING 10"
CORNER LIES 200 FT. SOUTH OF OLD DIRT ROAD
SET 6 FT CARBONITE POST W/LSM-130 & 54-2a SIGNS
4 FT. SOUTH & 4 FT. WEST.

MONUMENT STAMPEL



9

ACCESSORIES. DESCRIBE NEW BT'S WITNESS OBJECTS ETC. ESTABLISHED, OR WORK DONE TO PRESERVE EXISTING EVIDENCE

A 10" P. PINE SCRIBED W/1/16 S1 BT BEARS N 45° W 23³⁴.60d NAIL IN SW BASE
A 22" P. PINE SCRIBED W/1/16 S12 BT BEARS S 20° W 42⁴⁵.60d NAIL IN EAST BASE W/ALUM. WASH. 12" 1005

54-4 & 54-3 SIGNS IN ALL BT'S, 8" BAND & FACES PAINTED RED ON ALL BT'S.

10

Work Done By R. WARE Title PLS Date 1985 State Registration No. PLS-1005
or Agency

Plat or Cor Record Prepared? Yes No Filed At _____ Co. Surveyor's Office Date _____

11

History of Surveys, G.L.O., etc.

12

Index File No. 2255 T.22 S., R. 9 E., W.M.

Contract or Surv. No _____

Cor. E-22 13

USDA-FOREST SERVICE

Index
File No. 2355

CORNER RECORD (SEARCH)

(Ref. FSM 7151.4)

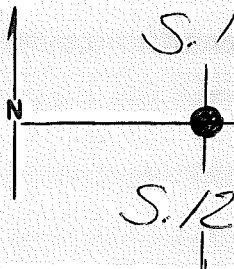
Tract or
Survey No. _____

Cor.
No. E-23

T 22 S. R. 9 E. R.D. CRESCENT County DESCHUTES 3/4 Cor. Sec. 1

Merid. WILLAMETTE N.F. DESCHUTES State OREGON N/A Cor. Sec. 12

CORNER DIAGRAM



DESCRIBE CORNER MONUMENT FOUND ALUM.

3 "PIPE w/ 3" METAL CAP
BRG. 3" ABOVE GROUND (OVER)

DESCRIBE BEARING TREES OR OTHER OFFICIAL ACCESSORIES FOUND

12 " L.P. BRG. N 48° E ~~66~~₆₈ FT. MKD 1/4 S 1 BT
13 " L.P. BRG. S 30° E ~~33~~₃₉ FT. MKD 1/4 S 2 BT

PHOTO IDENTIFICATION DATA

Photo No. _____
Filed At. _____
Object Ident. _____
Ident. By _____
Signature

DESCRIBE CORNER LOCATION RELATIVE TO NEAR-BY FEATURES, ALSO HOW TO REACH CORNER

1320' W. of Power Line

PLANE COORDINATE POSITION DATA

State _____ Zone _____
X _____
Y _____
Estab. By _____

Agency S. CHAMBERLIN

S.T.

S.O.

8/81

Signature G. DRESSER

Title


Division

Headquarters

Date 2/13 D-7100-52 (10/75)

CORNER RECORD (PERPETUATION)

MONUMENT: DESCRIBE NEW MONUMENT SET, OR WORK DONE TO PRESERVE EXISTING MONUMENT



ACCESSORIES: DESCRIBE NEW BT'S WITNESS OBJECTS ETC. ESTABLISHED, OR WORK DONE TO PRESERVE EXISTING EVIDENCE

12" LP N44°E 68⁵⁶ FT.
11" LP S35°E 40¹⁸ FT.

Work Done By: J. BUSSARD Title: PLS Date: 12/72 State Registration No. or Agency: 09599 10

Certified Cor. Record Prepared? Yes No Filed At: _____ Date: _____ 11

REMARKS

Index File No. 2355 T. 22 S., R. 9 E., W.M.

Tract or Surv. No.

Cor. E-23 12

USDA-FOREST SERVICE D-7100-52(2/82)

Index

File No.

2455

CORNER RECORD (SEARCH)

Contract or

Cor. No.

E-24

(Ref. FSM 7151.4)

Survey No.

CS#2-3

T

22

S.

R.

9

E.

R.D.

BEND

County

DESCHUTES

E 1/16

Cor. of

Merid. Willamette

N.F. Deschutes

State

Oregon

Section

1 & 12

CORNER DIAGRAM per legend



DESCRIBE CORNER MONUMENT FOUND

2 1/2" IRON PIPE W/ 3" ALUM. CAP. RISING 0"

DESCRIBE BEARING TREES OR OTHER OFFICIAL ACCESSORIES FOUND

NONE

PHOTO IDENTIFICATION DATA

Photo No.

Filed At.

Object Ident.

Ident. By

Signature

7

DESCRIBE CORNER LOCATION RELATIVE TO NEAR-BY FEATURES, ALSO HOW TO REACH CORNER

CORNER LIES 20FT. WEST OF POWER LINE & OLD ROAD

CORNER LEGEND:

FS or Unverified

Contr. Other



Searched For/Not Found



Evidence Found/Accept.



Permanent Mon. Set/Yd.

Searched By: R. WARE

Title PLS Division PVT Headquarters


Date 1985

CORNER RECORD (PERPETUATION)

MONUMENT. DESCRIBE NEW MONUMENT SET, OR WORK DONE TO PRESERVE EXISTING MONUMENT

NONE

MONUMENT STAMPED



9

ACCESSORIES DESCRIBE NEW BT'S WITNESS OBJECTS ETC ESTABLISHED, OR WORK DONE TO PRESERVE EXISTING EVIDENCE

1/2" P. PINE SCRIBED E 1/16 51 BT BEARS NAPE 57^S 60D NAIL IN ~~EAST~~^{SE} BASE W/ALUM. WASHER"LS1005

1/2" P. PINE SCRIBED E 1/16 512 BT BEARS STIPE 42^S 60D NAIL IN ~~EAST~~^{NE} BASE W/ALUM. WASHER"LS1005

SET 6 FT. CARBONITE POST W/LSM-180 SIGN 1 FT. NORTH

10

Work Done By R. WARE Title PLS Date 1985 State Registration No PLS-1005
or Agency

Plan of Record Prepared? Yes No Filed At _____ Co. Surveyor's Office Date _____

11

History of Surveys, G.L.O., etc.

1970 - G.E.I.

Index File No. 2455 T. 22 S., R. 9 E., W.M.

Contract or Surv. No

Cor. E-24

12

13

USDA-FOREST SERVICE D-7100-52(2/82)

Index

File No. 2555

CORNER RECORD (SEARCH) Contract or

(Ref. FSM 7151.4)

Survey No. 0572-3

Cor. No. E-25

T 22 S. R. 9 E. R.D. BEND

County DESCHUTES

S.E. SEC. Cor. of

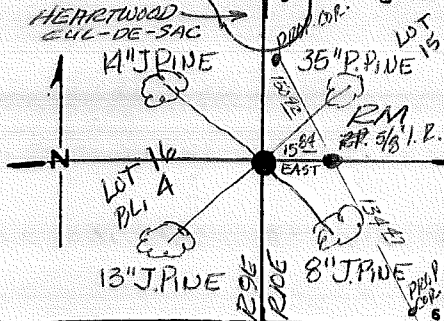
Merid. Willamette

N.F. Deschutes

State Oregon

Section 1

CORNER DIAGRAM per legend



DESCRIBE CORNER MONUMENT FOUND

TRUE CORNER =

2 1/2\"/>

DESCRIBE BEARING TREES OR OTHER OFFICIAL ACCESSORIES FOUND

A 13\"/>

A 14\"/>

A 36\"/>

A 8\"/>

PHOTO IDENTIFICATION DATA

Photo No. _____

Filed At. _____

Object Ident. _____

Ident. By _____

Signature _____

DESCRIBE CORNER LOCATION RELATIVE TO NEAR-BY FEATURES, ALSO HOW TO REACH CORNER

CORNER LIES 200 FT. SOUTH OF THE END OF
HARTWOOD DRIVE IN POUNDEROSA PINES SUBDIVISION

CORNER LEGEND:

YS or Unverified
Contr. Other

○ ◇ Searched For/Not Found

⊗ ⊗ Evidence Found/Accept.

● ◆ Permanent Mon. Set/Pd.

Searched By: R. WARE

Title PLS Division PVT Headquarters

Date 1985

CORNER RECORD (PERPETUATION)

MONUMENT. DESCRIBE NEW MONUMENT SET, OR WORK DONE TO PRESERVE EXISTING MONUMENT

~~NOTE~~ As A REFERENCE MONUMENT, SET A #5X24"

→ PLASTIC-CAPPED STEEL ROD RISING 0", ON LOT LINE & SECTION LINE FROM WHICH THE TRUE CORNER BEARS WEST 15 84 FEET, PC MKD. "R. WARE LS 1005".

ACCESSORIES DESCRIBE NEW BT'S WITNESS OBJECTS ETC ESTABLISHED, OR WORK DONE TO PRESERVE EXISTING EVIDENCE

SET LFT CARBONITE POST W/LSA1-130 SIGN 4 FT. NORTH

~~RM- SET 5/8" I.R. EAST 158 1/2 FT. FROM SECTION CORNER. WITH PLASTIC CAP MKD. R. WARE. EV PROPERTY LIT. 25-1005~~

FROM WHICH A 5/8" I.R. BEARS N. 70° 15' 21" W. 150.92 FT. } RP'S TO

FROM WHICH A 5/8" I.R. BEARS S. 70° 15' 21" E. 134.47 FT. } R.M.

~~SEE LOTS 15 & 16, PL. 4~~ 10


Work Done By R. WARE Title PLS Date 1985 State Registration No or Agency PLS-1005

~~FLAT~~ For Record Prepared? Yes No Filed At Co. Surveyor's Office Date 11

History of Surveys, G.L.O., etc. 1882 - G.L.O., 1970 - G.E.I.

Index File No. 2555 T.22 S., R. 9 E., W.M. Contract or Surv. No Cor. E-25 12 13

MONUMENT STAMPED



USDA-FOREST SERVICE

Index

File No. 0556

T. 22 S. R. 9 E.

Merid. WILLAMETTE

CORNER RECORD (SEARCH)

(Ref. FSM 7.151.4)

R.D. BEND

N.F. DESCHUTES

Tract or Survey No. _____

County DESCHUTES

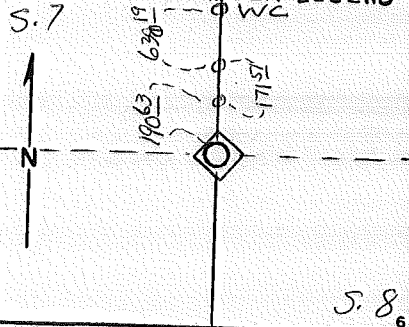
State OREGON

Cor. No. F-05

N/16 COR. of SEC. 7/8

COR. of SEC. 1

CORNER DIAGRAM PER LEGEND



DESCRIBE CORNER MONUMENT FOUND

DESCRIBE BEARING TREES OR OTHER OFFICIAL ACCESSORIES FOUND

PHOTO IDENTIFICATION DATA

Photo No. _____

Filed At. _____

Object Ident. _____

Ident. By _____

Signature

DESCRIBE CORNER LOCATION RELATIVE TO NEAR-BY FEATURES, ALSO HOW TO REACH CORNER

Corner Legend:

Searched for/Not Found

Evidence Found/Accept

Permanent Monument

Signature

Title

Division

Headquarters

Date

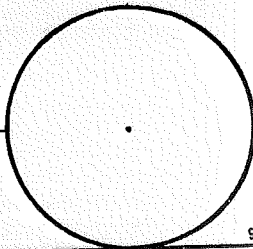
D-7100-52 (3/79)

CORNER RECORD (PERPETUATION)

MONUMENT. DESCRIBE NEW MONUMENT SET, OR WORK DONE TO PRESERVE EXISTING MONUMENT

1/2" x 18" REINF. BAR

MONUMENT SET/SET



ACCESSORIES DESCRIBE NEW BT'S WITNESS OBJECTS ETC. ESTABLISHED, OR WORK DONE TO PRESERVE EXISTING EVIDENCE

RPS

6" P.P. N55°W 1980 FT. TO NL. IN NE SIDE

20" PP N32°E 2168 FT. TO NL. IN NW SIDE

Work Done By J. HAWTHORNE Title PLS Date 10/65 State Registration No. or Agency 09-454
 PLAT PREPARED OR Certified Cor Record Prepared? Yes No Filed At DES. Co. SURVEYOR'S OFFICE Date

REMARKS

Index File No. 0556 T. 22 S., R. 9 E., W.M.

Tract or Surv. No.

Cor. F-05

USDA-FOREST SERVICE

Index

File No. 0656

T. 22 S. R. 9

Merid. WILLAMETTE

CORNER RECORD (SEARCH)

(Ref. FSM 7.151.4)

E. R. D. BEND

N. F. DESCHUTES

Tract or Survey No. _____

County DESCHUTES

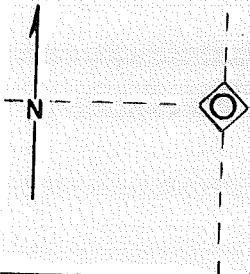
State OREGON

Cor. No. F-06

NW 1/4 COR. of SEC. 8

COR. of SEC. _____

CORNER DIAGRAM PER LEGEND



DESCRIBE CORNER MONUMENT FOUND

DESCRIBE BEARING TREES OR OTHER OFFICIAL ACCESSORIES FOUND

DESCRIBE CORNER LOCATION RELATIVE TO NEAR-BY FEATURES, ALSO HOW TO REACH CORNER

PHOTO IDENTIFICATION DATA

Photo No. _____

Filed At. _____

Object Ident. _____

Ident. By _____

Signature

Corner Legend:

Searched for/Not Found

Evidence Found/Accept

Permanent Monument

Signature _____

Title _____

Division _____

Headquarters _____

Date _____

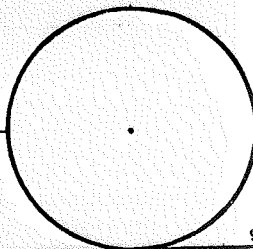
D-7100-52 (3/79)

CORNER RECORD (PERPETUATION)

MONUMENT. DESCRIBE NEW MONUMENT SET, OR WORK DONE TO PRESERVE EXISTING MONUMENT

SET 1/2" x 18" REINF. BAR.

MONUMENT STAMPED



ACCESSORIES DESCRIBE NEW BT'S WITNESS OBJECTS ETC. ESTABLISHED, OR WORK DONE TO PRESERVE EXISTING EVIDENCE

RP5
6" PINE N W 30⁰² FT. TO NL. IN NE SIDE
8" PINE S W 8⁷⁴ FT. TO NL. IN N. SIDE

Work Done By J. HAWTHORNE Title PLS Date 10/65 State Registration No. or Agency OR-454
 PLAT PREPARED OR Certified Cor Record Prepared? Yes No Filed At: DES CO. SURVEYOR'S OFFICE Date

REMARKS

Index File No. 0656 T. 22 S., R. 9 E., W.M.

Tract or Surv. No.

Cor. F-06

USDA-FOREST SERVICE

Index

File No. 0856

CORNER RECORD (SEARCH)

(Ref. FSM 7.151.4)

Tract or

Survey No. _____

Cor.

No. F-08

T. 22 S. R. 9

E. R.D. BEND

County DESCHUTES

NE/16

COR. of SEC. 8

Merid. WILLAMETTE

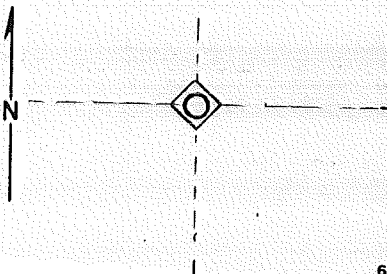
N.F. DESCHUTES

State OREGON

COR. of SEC. _____

CORNER DIAGRAM PER LEGEND

DESCRIBE CORNER MONUMENT FOUND



6

DESCRIBE BEARING TREES OR OTHER OFFICIAL ACCESSORIES FOUND 2

PHOTO IDENTIFICATION DATA

Photo No. _____

Filed At. _____

Object Ident. _____

Ident. By _____

Signature

7

DESCRIBE CORNER LOCATION RELATIVE TO NEAR-BY FEATURES, ALSO HOW TO REACH CORNER 3

Corner Legend:

Searched for/Not Found

Evidence Found/Accept.

Permanent Monument

Signature _____

Title _____

Division _____

Headquarters _____

Date _____

D-7100-52 (3/79)

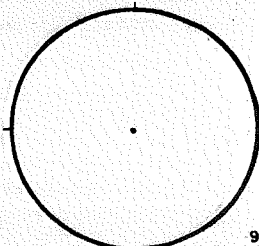
5

CORNER RECORD (PERPETUATION)

MONUMENT. DESCRIBE NEW MONUMENT SET, OR WORK DONE TO PRESERVE EXISTING MONUMENT

SET 1/2" X 18" REINF. BAR

MONUMENT SET/STAFFED



ACCESSORIES DESCRIBE NEW BT'S WITNESS OBJECTS ETC. ESTABLISHED, OR WORK DONE TO PRESERVE EXISTING EVIDENCE

RP's

22" PINE N W 12²⁷ FT. TO NL. IN W. SIDE

8" PINE S W 8²² FT. TO NL. IN. N. SIDE

Work Done By J. HAWTHORNE Title PLS Date 10/65 State Registration No. OR-454
PLAT PREPARED OR Certified Cor. Record Prepared? Yes No Filed At: DES. CO. SURVEYOR'S OFFICE Date

REMARKS

Index File No. 0856 T. 22 S., R. 9 E., W.M.

Tract or Surv. No.

Cor. F-08

Index

File No. 0956

CORNER RECORD (SEARCH) Contract or

T 22 S. R. 9 E.

R.D. BEND

(Ref. FSM 7151.4)

Survey No. CS#2-3

Cor. No. F-09

Merid. Willamette

N.F. Deschutes

County DESCHUTES

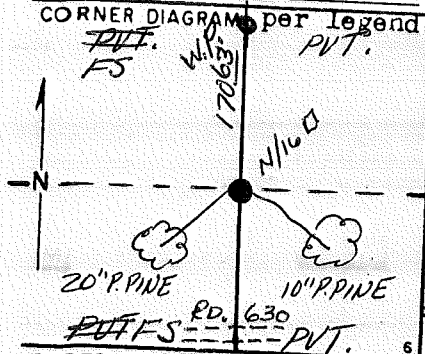
U/16

Cor. of

CORNER DIAGRAM per Legend

DESCRIBE CORNER MONUMENT FOUND

Section 58, 59



NONE

DESCRIBE BEARING TREES OR OTHER OFFICIAL ACCESSORIES FOUND

~~NONE~~ 1/2" RE-BAR BURIED 1" S80°E 9³³ FT.
A 1 1/2" PIPE RISING 24" S80°E. 60° FT.
Alongside 3/8" SR in Concrete Pier

DESCRIBE CORNER LOCATION RELATIVE TO NEAR-BY FEATURES, ALSO HOW TO REACH CORNER

PHOTO IDENTIFICATION DATA

Photo No. _____
 Filed At. _____
 Object Ident. _____
 Ident. By _____
 Signature _____

CORNER LEGEND:

- FS or Unverified
- Contr. Other
- ◇ Searched For/Not Found
- ⊗ ⊗ Evidence Found/Accept.
- ◆ Permanent Mon. Set/Fd.

Searched By: D. BENTZ

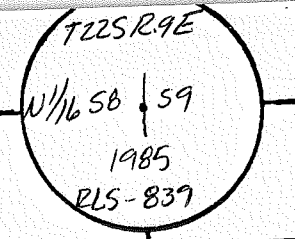
Title PLS Division PVT Headquarters

Date 1985

MONUMENT. DESCRIBE NEW MONUMENT SET, OR WORK DONE TO PRESERVE EXISTING MONUMENT

SET 2 1/2" x 30" GALV. I.P. W/ 2 1/2" BRASS CAP RISING 6"
CORNER LIES 50 FT. NORTH OF ROAD # 630
SET 6 FT. CARSONITE POST W/ LSM-130 & 54-2a SIGNS
3 FT EAST & 4 FT. SOUTH

MONUMENT STAMPE



ACCESSORIES DESCRIBE NEW BT'S WITNESS OBJECTS ETC. ESTABLISHED, OR WORK DONE TO PRESERVE EXISTING EVIDENCE

4 1/2" P. PINE SCRIBED N 1/16 S9 BT BEARS S 80 E 13 2 60d NAIL IN SE BASE W/ ALUM. WASHER "LS-839"
4 20" P. PINE SCRIBED N 1/16 S8 BT BEARS S 54 W 15 3 60d NAIL IN SE BASE W/ ALUM. WASHER "LS-839"

54-4 & 54-3 SIGNS ON ALL BT'S 8" BAND & FACES PAINTED RED ON ALL BT'S

Work Done By D. BENTZ Title PCS Date 1985 State Registration No. PLS-839
or Agency
 Filed For Record Prepared? Yes No Filed At Co. Surveyor's Office Date

History of Surveys, G.L.O., etc.
1949 - CLARK
1965 - HAWTHORNE

Index File No. 0956 T. 22 S., R. 9 E., W.M. Contract or Surv. No. Cor. F-09

Index File No. 1056

CORNER RECORD (SEARCH) Contract or

T 22 S. R. 9 E.

R.D. BEND

(Ref. FSM 7151.4)

Survey No.

CS#2-3

Cor.

No. F-10

Merid. Willamette

N.F. Deschutes

County DESCHUTES

NW 1/4

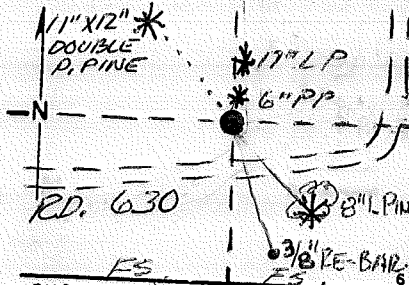
Cor. of

State Oregon

Section 9

CORNER DIAGRAM, per Legend

DESCRIBE CORNER MONUMENT FOUND



NONE

DESCRIBE BEARING TREES OR OTHER OFFICIAL ACCESSORIES FOUND

3/8" RE-BAR IN CONCRETE PIER BEARS S53°E 67.33 FT.

PHOTO IDENTIFICATION DATA

Photo No. _____
 Filed At. _____
 Object Ident. _____
 Ident. By _____
 Signature _____

DESCRIBE CORNER LOCATION RELATIVE TO NEAR-BY FEATURES, ALSO HOW TO REACH CORNER

CORNER LEGEND:

- FS or Unverified
- Contr. Other
- Searched For/Not Found
- ◇ Searched For/Not Found
- ⊗ Evidence Found/Accept.
- ⊗ Evidence Found/Accept.
- Permanent Mon. Set/Fd.
- ◆ Permanent Mon. Set/Fd.

Searched By: D. BENTZ

Title FLS Division PVT Headquarters


Date 1985

CORNER RECORD (PERPETUATION)

MONUMENT. DESCRIBE NEW MONUMENT SET, OR WORK DONE TO PRESERVE EXISTING MONUMENT

SET 2 1/2" X 30" GALV. I.P. W/ 2 1/2" BRASS CAP RISING 8"
 CORNER LIES 15 FT. NORTH OF RD. # 630 ± 12 FT.
 SET 6 FT. CARBONITE POST W/ LSM-130 & 54-2a SIGNS
 4 FT. NORTH & 4 FT. WEST.

MONUMENT STAMP



ACCESSORIES DESCRIBE NEW BT'S WITNESS OBJECTS ETC. ESTABLISHED, OR WORK DONE TO PRESERVE EXISTING EVIDENCE

A 6" P.P. BEARS W 1/4 E 1st FT. MARKED NW 1/4 59 BT.
 A 7" L.P. BEARS W 1/4 E 9th FT. MARKED NW 1/4 59 BT.
 A 8" L.P. BEARS S 64° E 47th FT. MARKED NW 1/4 59 BT.
 A 11" X 12" DOUBLE P.P. BEARS N 28° E. 42nd MARKED NW 1/4 59 BT.
 54-4 & 54-3 SIGNS ON ALL BT'S 8" BAND & FACES PAINTED RED ON ALL BT'S

Work Done By D. BENTZ Title PLS Date 1985 State Registration No. PLS-839
 or Agency

Prepared For Record Prepared? Yes No Filed At _____ Co. Surveyor's Office Date _____

History of Surveys, G.L.O., etc. 1949 - CLARK

Index File No. 1056 T. 22S., R. 9 E., W.M. Contract or Surv. No. _____ Cor. F-10

9
11
12

USDA-FOREST SERVICE D-7100-52(2/82)

Index File No. 2156

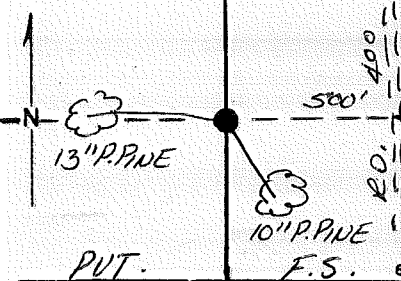
CORNER RECORD (SEARCH)
(Ref. FSM 7151.4)

Contract or Survey No. CS#2-3 Cor. No. F-21

T 22 S. R. 9 E. R.D. BEND County DESCHUTES N 1/16 Cor. of Merid. Willamette N.F. Deschutes State Oregon Section 511, 512

CORNER DIAGRAM per legend
PUT. PUT.

DESCRIBE CORNER MONUMENT FOUND



NONE

DESCRIBE BEARING TREES OR OTHER OFFICIAL ACCESSORIES FOUND

NONE

PHOTO IDENTIFICATION DATA

Photo No. _____
Filed At. _____
Object Ident. _____
Ident. By _____
Signature _____

DESCRIBE CORNER LOCATION RELATIVE TO NEAR-BY FEATURES, ALSO HOW TO REACH CORNER

CORNER LEGEND:
FS or Unverified
Costr. Other
○ ◊ Searched For/Not Found
⊗ ⊗ Evidence Found/Accept.
● ◆ Permanent Mon. Set/Pd.

Searched By: R. WAKE

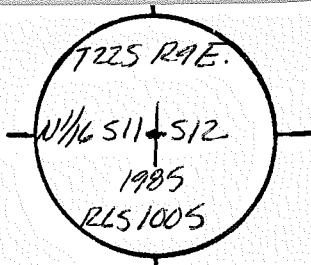
Title PLS Division PVT Headquarters

Date 1985

CORNER RECORD (PERPETUATION)

MONUMENT. DESCRIBE NEW MONUMENT SET, OR WORK DONE TO PRESERVE EXISTING MONUMENT

MONUMENT STAMPED



SET 2 1/2" x 30" GALV. I.P. W/ 2 1/2" BRASS CAP RISING 6"
 CORNER LIES 300 FT. WEST OF OLD ROAD IN PINE THICKET
 SET 6 FT. CARSONITE POST W/ L5M-130 & 54-2a SIGNS
 2 S SOUTH & 3 FT. EAST

ACCESSORIES DESCRIBE NEW BT'S WITNESS OBJECTS ETC. ESTABLISHED, OR WORK DONE TO PRESERVE EXISTING EVIDENCE

A 10" P. PINE SCRIBED N 1/16 S 12 BT BEARS 522° E 23' 60" NAIL IN ^{SW} BASE W/ ALUM. WASHER "L5 1005"
 A 13" P. PINE SCRIBED N 1/16 S 11 BT BEARS WEST 27° 60" NAIL IN SOUTH ~~BASE~~ W/ ALUM. WASHER "L5 1005"

↑ ? MAY BE 12" RISE IN S. SIDE

54-4 & 54-3 SIGNS ON ALL BT'S 8" BAND & FACES PAINTED ON ALL BT'S.

Work Done By R. WARE Title PLS Date 1985 State Registration No. PLS-1005
 or Agency

Plat or Cor Record Prepared? Yes No Filed At Co. Surveyor's Office Date

History of Surveys, G.L.O., etc.

Index File No. 2156 T22 S., R. 9 E., W.M. Contract or Surv. No. Cor. F-21

USDA-FOREST SERVICE D-7100-52(2/82)

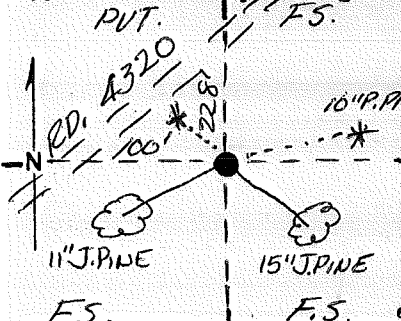
Index File No. 2256

CORNER RECORD (SEARCH)
(Ref. FSM 7151.4)

Contract or Survey No. CST#2-3 Cor. No. F-22

T 22 S. R. 9 E. R.D. BEND County DESCHUTES NW 1/16 Cor. of Merid. Willamette N.F. Deschutes State Oregon Section 12

CORNER DIAGRAM per legend



DESCRIBE CORNER MONUMENT FOUND

NONE

DESCRIBE BEARING TREES OR OTHER OFFICIAL ACCESSORIES FOUND

NONE

PHOTO IDENTIFICATION DATA

Photo No. _____
Filed At. _____
Object Ident. _____
Ident. By _____

Signature

DESCRIBE CORNER LOCATION RELATIVE TO NEAR-BY FEATURES, ALSO HOW TO REACH CORNER

CORNER LEGEND:

- FS or Contr. Unverified Other
- ◇ Searched For/Not Found
- ⊗ ⊗ Evidence Found/Accept.
- ◆ Permanent Mon. Set/Fd.

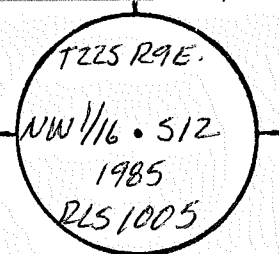
Searched By: R. WARE

Title PLS Division PVT Headquarters

Date 1985

CORNER RECORD (PERPETUATION)

MONUMENT STAMPED



MONUMENT. DESCRIBE NEW MONUMENT SET, OR WORK DONE TO PRESERVE EXISTING MONUMENT

SET 2 1/2" X 30" GALV. I.P. W/ 2 1/2" BRASS CAP RISING 2"
CORNER LIES 150 FT. EAST OF DIRT ROAD

SET 6 FT. CARBONITE POST W/ LSM-130 & 54-2a

SIGNS 3 FT. NORTH & 4 FT. WEST

ACCESSORIES DESCRIBE NEW BT'S WITNESS OBJECTS ETC. ESTABLISHED, OR WORK DONE TO PRESERVE EXISTING EVIDENCE

A 15" I. PINE SCRIBED NW 1/16 S12 BT BEARS ^{33°} S 40° E 22° 60d NAIL IN ^{SW} ~~WEST~~ BASE W/ ALUM. WASHER "LS1005"

A 11" I. PINE SCRIBED NW 1/16 S12 BT BEARS S 40° W. 24° 25' 60d NAIL IN ^{NW} ~~WEST~~ BASE W/ ALUM. WASHER "LS1005"

~~A 7" I. PINE SCRIBED NW 1/16 S12 BT BEARS S 40° W. 107° 60d NAIL IN ~~WEST~~ BASE W/ ALUM. WASHER "LS1005"~~

54-4E 54-3 SIGNS ON ALL BT'S 8" BAND & FACES PAINTED ON ALL BT'S.

A 7" PINE SCRIBED NW 1/16 S12 BT BEARS ^{BT} N 33° E 57° 60d NAIL IN ^{SW} ~~WEST~~ BASE W/ ALUM. WASHER "LS1005"

A 10" PINE SCRIBED NW 1/16 S12 BT BEARS N 33° E 77° 60d NAIL IN SE BASE W/ ALUM. WASHER "LS1005"

Work Done By R. WARE Title PLS Date 1985 or Agency PLS-1005

Plat of Cor. Record Prepared? Yes No Filed At _____ Co. Surveyor's Office Date _____

History of Surveys, G.L.O., etc.

USDA-FOREST SERVICE

Index

File No. 0157

CORNER RECORD (SEARCH)

(Ref. FSM 7.151.4)

Tract or Survey No. _____

Cor. No. G-01

T. 22 S. R. 9 E. R.D. BEND

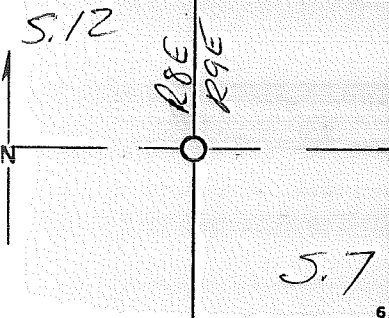
County DESCHUTES W/4 COR. of SEC. 7

Merid. WILLAMETTE N.F. DESCHUTES State OREGON

E/4 COR. of SEC. 12

CORNER DIAGRAM PER LEGEND

DESCRIBE CORNER MONUMENT FOUND



SF/NF USING SPECIAL SEARCH DATA PROVIDED BY TIMBERLAND-MCCULLOUGH

DESCRIBE BEARING TREES OR OTHER OFFICIAL ACCESSORIES FOUND

POINT FALLS IN LOW WATER, UNAVAILABLE FOR SEARCH FROM T-M's S.R. NR. ~~W/4~~ COR. of SEC. 6 TO G-01 = 503°58'59"W 2635 ± FT.

PHOTO IDENTIFICATION DATA

Photo No. _____
Filed At. _____
Object Ident. _____
Ident. By _____
Signature _____

DESCRIBE CORNER LOCATION RELATIVE TO NEAR-BY FEATURES, ALSO HOW TO REACH CORNER

Corner Legend:

- Searched for/Not Found
- Evidence Found/Accept.
- Permanent Monument

Signature W. MILLER

Title LS

Division _____

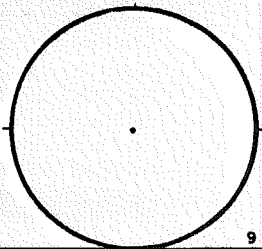
Headquarters SO

Date 10/81 D-7100-52 (3/79)

CORNER RECORD (PERPETUATION)

MONUMENT. DESCRIBE NEW MONUMENT SET, OR WORK DONE TO PRESERVE EXISTING MONUMENT

MONUMENT STAMPED



9

ACCESSORIES DESCRIBE NEW BT'S WITNESS OBJECTS ETC. ESTABLISHED, OR WORK DONE TO PRESERVE EXISTING EVIDENCE

10

Work Done By PLAT PREPARED OR Title _____ Date _____ State Registration No. _____
or Agency _____
Certified Cor Record Prepared? Yes No Filed At: Co. SURVEYOR'S OFFICE Date _____

11

REMARKS

12

Index File No. 0157 T. 22 S., R. 9 E., W.M.

Tract or Surv. No.

Cor. G-01 13

USDA-FOREST SERVICE D-7100-52(2/82)

Index File No. 0557

CORNER RECORD (SEARCH) Contract or

(Ref. FSM 7151.4)

Survey No. C3#2-3 Cor. No. G-05

T 22 S. R. 9 E. R.D. BEND

County DESCHUTES

1/4 Cor. of

Merid. Willamette

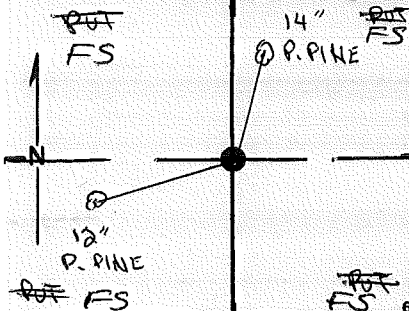
N.F. Deschutes

State Oregon

Section 57+58

CORNER DIAGRAM per legend

DESCRIBE CORNER MONUMENT FOUND



NONE

DESCRIBE BEARING TREES OR OTHER OFFICIAL ACCESSORIES FOUND

NONE

PHOTO IDENTIFICATION DATA

Photo No. _____

Filed At. _____

Object Ident. _____

Ident. By _____

Signature _____ 7

DESCRIBE CORNER LOCATION RELATIVE TO NEAR-BY FEATURES, ALSO HOW TO REACH CORNER

CORNER LEGEND:

FS or Unverified

Contr. Other

○ ◇ Searched For/Not Found

⊗ ⊗ Evidence Found/Accept.

● ◆ Permanent Mon. Set/Fd.

Searched By: D. BENTZ

Title PLS Division PUT Headquarters

Date 1985

CORNER RECORD (PERPETUATION)

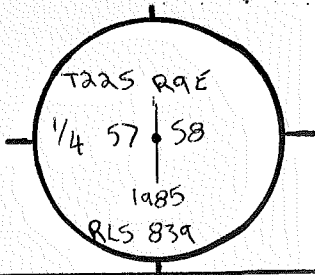
MONUMENT: DESCRIBE NEW MONUMENT SET, OR WORK DONE TO PRESERVE EXISTING MONUMENT

SET 2 1/2" x 30" GALVANIZED IRON PIPE W/ 2 1/2" BRASS CAP RISING 2" IN

~~THE~~ PINE THICKET ON GENTLE "NW." SLOPE. SET 6' CARBONITE

POST W/ LSM-130 SIGN "N" 4'.

MONUMENT STAMPED



ACCESSORIES DESCRIBE NEW BT'S WITNESS OBJECTS ETC. ESTABLISHED, OR WORK DONE TO PRESERVE EXISTING EVIDENCE

- A 14" P. PINE SCRIBED "1/4 58 BT" BEARS N2 1/2° E 31'. 60X. NAIL IN "W" BASE W/ ALUM. WASHER "LS 839"

- A 12" P. PINE SCRIBED "1/4 57 BT" BEARS S73° W 34'. 60X. NAIL IN "NW" BASE W/ ALUM. WASHER "LS 839"

- 54-4 AND 54-3 SIGNS ON BOTH BT'S. 8" BANDS AND FACES PAINTED RED ON BOTH BT'S.

Work Done By D. BENTZ Title PLS Date 1985 State Registration No. or Agency PLS-839

Flat or Cor. Record Prepared? Yes No Filed At: Co. Surveyor's Office Date

History of Surveys, G.L.O., etc. 1965 - HAWTHORNE

Index File No. 0557 T. 22 S., R. 9 E., W.M. Contract or Surv. No. Cor. G-05

USDA-FOREST SERVICE

Index

File No. 0657

CORNER RECORD (SEARCH)

(Ref. FSM 7.151.4)

Tract or

Survey No. _____

Cor.

No. G-06

T. 22 S. R. 9

E. R.D. BEND

County DESCHUTES

W/16 COR. of SEC. 8

Merid. WILLAMETTE

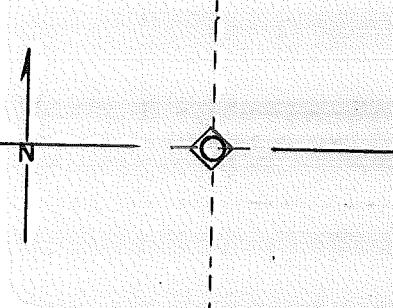
N.F. DESCHUTES

State OREGON

COR. of SEC. _____

CORNER DIAGRAM PER LEGEND

DESCRIBE CORNER MONUMENT FOUND



DESCRIBE BEARING TREES OR OTHER OFFICIAL ACCESSORIES FOUND

PHOTO IDENTIFICATION DATA

Photo No. _____

Filed At. _____

Object Ident. _____

Ident. By _____

Signature

DESCRIBE CORNER LOCATION RELATIVE TO NEAR-BY FEATURES, ALSO HOW TO REACH CORNER

Corner Legend:

Searched for/Not Found

Evidence Found/Accept.

Permanent Monument

Signature _____

Title _____

Division _____

Headquarters _____

Date _____

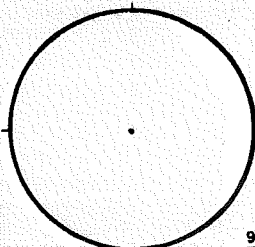
D-7100-52 (3/79)

CORNER RECORD (PERPETUATION)

MONUMENT DESCRIBE NEW MONUMENT SET, OR WORK DONE TO PRESERVE EXISTING MONUMENT

SET 1/2" X 18" REINF. BAR

MONUMENT SET/SET



ACCESSORIES DESCRIBE NEW BT'S WITNESS OBJECTS ETC. ESTABLISHED, OR WORK DONE TO PRESERVE EXISTING EVIDENCE

no RPs made

10

Work Done By J. HAWTHORNE Title PLS Date 10/65 State Registration No. OR-454
or Agency

PLAT PREPARED OR Certified Cor. Record Prepared? Yes No Filed At: DES. Co. SURVEYOR'S OFFICE Date

11

REMARKS

12

Index File No. 0657 T. 22 S., R. 9 E., W.M.

Tract or Surv. No.

Cor. G-06 13

USDA-FOREST SERVICE

Index File No. 0857

T. 22 S. R. 9 E. R.D. BEND

Merid. WILLAMETTE

CORNER RECORD (SEARCH)
(Ref. FSM 7.151.4)

Tract or Survey No. _____

Cor. No. B-08

County DESCHUTES

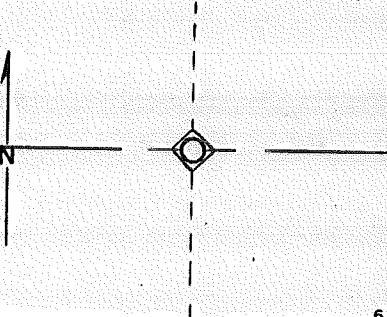
COR. of SEC. 8

State OREGON

COR. of SEC. _____

CORNER DIAGRAM PER LEGEND

DESCRIBE CORNER MONUMENT FOUND



DESCRIBE BEARING TREES OR OTHER OFFICIAL ACCESSORIES FOUND

PHOTO IDENTIFICATION DATA

Photo No. _____

Filed At. _____

Object Ident. _____

Ident. By _____

Signature

DESCRIBE CORNER LOCATION RELATIVE TO NEAR-BY FEATURES, ALSO HOW TO REACH CORNER

- Corner Legend:
- Searched for/Not Found
 - Evidence Found/Accept.
 - Permanent Monument

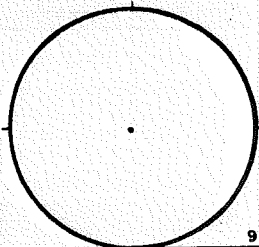
Signature _____ Title _____ Division _____ Headquarters _____ Date _____

CORNER RECORD (PERPETUATION)

MONUMENT: DESCRIBE NEW MONUMENT SET, OR WORK DONE TO PRESERVE EXISTING MONUMENT

SET 1/2" X 18" REINF. BAR

MONUMENT SET



ACCESSORIES DESCRIBE NEW BT'S, WITNESS OBJECTS ETC. ESTABLISHED, OR WORK DONE TO PRESERVE EXISTING EVIDENCE

No RPs made

10

Work Done By J. HANTHORNE Title PLS Date 10/65 State Registration No. DR-454
 or Agency
PLAT PREPARED OR
 Certified Cor. Record Prepared? Yes No Filed At: DES. Co. SURVEYOR'S OFFICE Date

11

REMARKS

12

Index File No. 0857 T. 22 S., R. 9 E., W.M.

Tract or Surv. No.

Cor. 6-08

13

Index File No. 0957

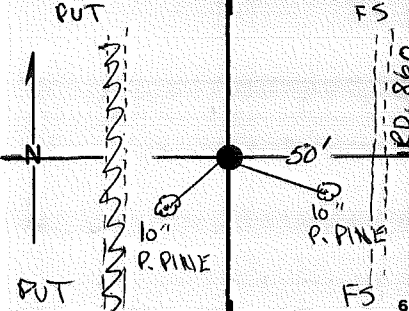
CORNER RECORD (SEARCH) (Ref. FSM 7151.4)

Contract or Survey No. CS#2-3 Cor. No. G-09

T 22 S. R. 9 E. R.D. BEND County DESCHUTES 114 Cor. of

Merid. Willamette N.F. Deschutes State Oregon Section 58+59

CORNER DIAGRAM per Legend



DESCRIBE CORNER MONUMENT FOUND

NONE

DESCRIBE BEARING TREES OR OTHER OFFICIAL ACCESSORIES FOUND

NONE

PHOTO IDENTIFICATION DATA

Photo No. _____
Filed At. _____
Object Ident. _____
Ident. By _____
Signature _____

DESCRIBE CORNER LOCATION RELATIVE TO NEAR-BY FEATURES, ALSO HOW TO REACH CORNER

CORNER LEGEND:

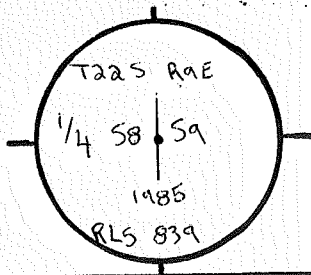
- FS or Unverified
- Contr. Other
- ◊ Searched For/Not Found
- ⊗ ⊗ Evidence Found/Accept.
- ◆ Permanent Mon. Set/Fd.

Searched By: D. BENTZ Title PLS Division PVT Headquarters Date 1985

CORNER RECORD (PERPETUATION)

MONUMENT: DESCRIBE NEW MONUMENT SET, OR WORK DONE TO PRESERVE EXISTING MONUMENT
 SET 2 1/2" x 30" GALVANIZED IRON PIPE w/ 2 1/2" BRASS CAP RISING 6" IN A
 PINE THICKET 50' W" OF A RD. THAT RUNS NORTH AND SOUTH
 ALONG THE "W" BOUNDARY OF A UNIT. SET 6' CARSONITE POST w/
 LSM-130 AND 54-2^a SIGNS 4' "N".

MONUMENT STAMPED



ACCESSORIES DESCRIBE NEW BT'S WITNESS OBJECTS ETC. ESTABLISHED, OR WORK DONE TO PRESERVE EXISTING EVIDENCE

- A 10" P. PINE SCRIBED "1/4 S8 BT BT BEARS S 62 1/2° W 20⁴ 60d. NAIL IN "SE" BASE w/ALUM. WASHER "LS 839"
- A 10" P. PINE SCRIBED "1/4 S9 BT BT BEARS S 68° E 20⁹ 60d. NAIL IN "NE" BASE w/ALUM. WASHER "LS 839"
- 54-4 AND 54-3 SIGNS ON BOTH BT'S. 8" BANDS AND FACED PAINTED RED ON BOTH BT'S.

Work Done By D. BENTZ Title PLS Date 1985 State Registration No. PLS-839
 or Agency
 Plat. or Cor. Record Prepared? Yes No Filed At: _____ Co. Surveyor's Office Date _____

History
 of
 Surveys,
 G.L.O.,
 etc.

1965 - HAATHORNE

Index File No. 0957 T.22S., R. 9 E., W.M.

Contract or Surv. No. _____

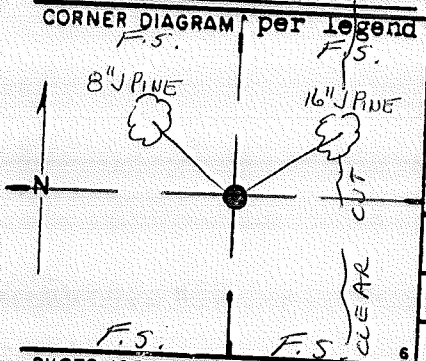
Cor. G-09

Index
File No. 1157

CORNER RECORD (SEARCH) Contract or
(Ref. FSM 7151.4) Survey No. CST#2-3 Cor. No. G-11

T 22 S. R. 9 E. R.D. BEND County DESCHUTES State Oregon N.F. Deschutes Section 9 Cor. of CVA

CORNER DIAGRAM per Legend



DESCRIBE CORNER MONUMENT FOUND

NONE

DESCRIBE BEARING TREES OR OTHER OFFICIAL ACCESSORIES FOUND

NONE

PHOTO IDENTIFICATION DATA

Photo No. _____
Filed At. _____
Object Ident. _____
Ident. By _____
Signature _____

DESCRIBE CORNER LOCATION RELATIVE TO NEAR-BY FEATURES, ALSO HOW TO REACH CORNER

- CORNER LEGEND:
- FS or Unverified
 - Constr. Other
 - Searched For/Not Found
 - Evidence Found/Accept.
 - Permanent Mon. Set/Yd.

Searched By: R. WARE

Title PLS Division PVT Headquarters

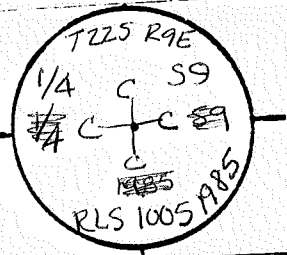
Date 1985

CORNER RECORD (PERPETUATION)

MONUMENT. DESCRIBE NEW MONUMENT SET, OR WORK DONE TO PRESERVE EXISTING MONUMENT

SET 2 1/2" X 30" GALV. I.P. W/ 2 1/2" BRASS CAP RISING 4"
CORNER LIES 15 FT. WEST OF CUT UNIT IN
THICK J. PINE THICKET SET 6 FT CARSONITE POST

MONUMENT STAMPED



W/ LSM-130 SIGN 3 FT. NORTH. 610' W of ROAD 930
ACCESSORIES DESCRIBE NEW BT'S WITNESS OBJECTS ETC ESTABLISHED, OR WORK DONE TO PRESERVE EXISTING EVIDENCE

1/8" PINE SCRIBED C/4 S9 BT BEARS N31°W 45' 60d NAIL IN SW BASE W/ ALUM. WASHER "LS1005"
1/16" PINE SCRIBED C/4 S9 BT BEARS N70°E 74' 3" 60d NAIL IN ~~SW~~ S BASE W/ ALUM. WASHER "LS1005"

54-4 & 54-3 SIGNS ON ALL BT'S 8" BAND & FACES PAINTED RED ON ALL BT'S.

Work Done By R. WARE Title PLS Date 1985 State Registration No PLS-1005
or Agency
Co. Surveyor's Office Date
For Record Prepared? Yes No Filed At

History of Surveys, G.L.O., etc.

Index File No. 1157 T. 22 S., R. 9 E., W.M.

Contract or Surv. No

Cor G-11

Index

File No. 1357

CORNER RECORD (SEARCH) Contract or

(Ref. FSM 7151.4)

Survey No. CS#2-3

Cor. No. G-13

T 22 S. R. 9 E. R.D. BEND

County DESCHUTES

Cor. of 14

Merid. Willamette

N.F. Deschutes

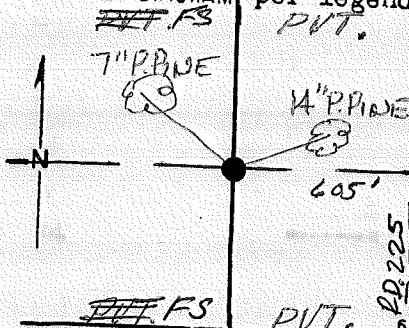
State Oregon

Section 59, 510

CORNER DIAGRAM

per legend

DESCRIBE CORNER MONUMENT FOUND



NONE

DESCRIBE BEARING TREES OR OTHER OFFICIAL ACCESSORIES FOUND

NONE

PHOTO IDENTIFICATION DATA

Photo No. _____

Filed At. _____

Object Ident. _____

Ident. By _____

Signature _____

DESCRIBE CORNER LOCATION RELATIVE TO NEAR-BY FEATURES, ALSO HOW TO REACH CORNER

CORNER LEGEND:

FS or Unverified
Contr. Other

○ ◊ Searched For/Not Found

⊗ ⊗ Evidence Found/Accept.

● ◆ Permanent Mon. Set/Fd.

Searched By: D. BENTZ

Title PLS Division PVT Headquarters


Date 1985

CORNER RECORD (PERPETUATION)

MONUMENT. DESCRIBE NEW MONUMENT SET, OR WORK DONE TO PRESERVE EXISTING MONUMENT

SET 2 1/2" x 30" GALV. I.P. W/ 2 1/2" BRASS CAP RISING 5" IN A
MOUND OF STONE COR. LIES 60 FT. ± WEST
OF ROAD # 225 SET 6 FT. CARBONITE POST
W/ LSM-130 SIGN 4 FT. SOUTH.

MONUMENT STAMPED



ACCESSORIES DESCRIBE NEW BT'S WITNESS OBJECTS ETC. ESTABLISHED, OR WORK DONE TO PRESERVE EXISTING EVIDENCE

A 1 1/2" PIPE SCRIBED 1/4 S10 BT BEARS N 52° E 33⁶. 60d NAIL IN NW BASE

A 7" PIPE SCRIBED 1/4 S9 BT BEARS N 67° W. 22⁸⁸. " " " SSW "

S4-4 & 54-3 SIGNS ON ALL BT'S, 8" BAND & FACES PAINTED RED ON ALL BT'S

Work Done By D. BENTZ Title PLS Date 1985 State Registration No. PLS-839
or Agency

Flat or Record Prepared? Yes No Filed At Co. Surveyor's Office Date

History
of
Surveys,
G.L.O.,
etc.

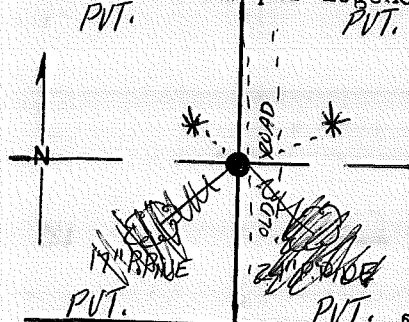
Index File No. 1357 T. 22S., R. 9 E., W.M.

Contract or Surv. No

Cor. G-13

Index File No. 1757 CORNER RECORD (SEARCH) Contract or
(Ref. FSM 7151.4) Survey No. 05#2-3 Cor. No. G-17
T 22 S. R. 9 E. R.D. BEND County DESCHUTES 1/4 Cor. of
Merid. Willamette N.F. Deschutes State Oregon Section 510, 511

CORNER DIAGRAM per Legend



DESCRIBE CORNER MONUMENT FOUND

DESCRIBE BEARING TREES OR OTHER OFFICIAL ACCESSORIES FOUND 2

DESCRIBE CORNER LOCATION RELATIVE TO NEAR-BY FEATURES, ALSO HOW TO REACH CORNER 3

PHOTO IDENTIFICATION DATA

Photo No. _____
Filed At. _____
Object Ident. _____
Ident. By _____
Signature _____ 7

CORNER LEGEND:

- | | | |
|--------|------------|------------------------|
| FS or | Unverified | |
| Contr. | Other | |
| ○ | ◇ | Searched For/Not Found |
| ⊗ | ⊗ | Evidence Found/Accept. |
| ● | ◆ | Permanent Mon. Set/Fd. |

Searched By: R. WARE

Title PLS Division PVT Headquarters

Date 1985

MONUMENT. DESCRIBE NEW MONUMENT SET, OR WORK DONE TO PRESERVE EXISTING MONUMENT

SET 2 1/2" X 30" GALV. I.P. W/ 2 1/2" BRASS CAP RISING 6" IN A
MOUND OF STONE ON ROAD CUTBANK
CORNER LIES ON WEST SHOULDER OF DIRT ROAD &
250 FT. SOUTH OF ROAD JUNCTION

SET 6 FT. CARBONITE POST W/ LSN-130 SIGN 4 FT. SOUTH

ACCESSORIES DESCRIBE NEW BT'S WITNESS OBJECTS ETC. ESTABLISHED, OR WORK DONE TO PRESERVE EXISTING EVIDENCE

10" P. PINE MKD. 1/4 S11 BT BEARS N 62° E 82 3/4 FT.
~~11" P. PINE SCRIBED 1/4 S11 BT BEARS S 7 1/2° W 89 5/8~~ 60d NAIL IN ~~NE~~ NW BASE W/ ALUM. WASHER "LS-1005"
~~12 1/2" P. PINE SCRIBED 1/4 S11 BT BEARS S 31° E 15 5/8~~ 60d NAIL IN SW BASE W/ ALUM. WASHER "LS-1005"
8" P. PINE MKD. 1/4 S10 BT BEARS N 40° W 34 1/8

54-4 & 54-3 SIGNS ON ALL BT'S 8" BAND & FACES PAINTED RED ON ALL BT'S.

Work Done By R. WARE Title PLS Date 1985 State Registration No. PLS-1005
or Agency

Flat or Filed for Record Prepared? Yes No Filed At Co. Surveyor's Office Date

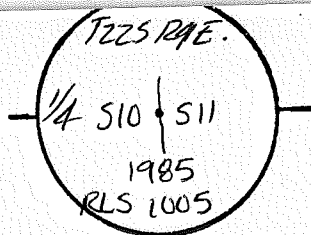
History of Surveys, G.L.O., etc.

Index File No. 1757 T. 22 S., R. 9 E., W.M.

Contract or Surv. No

Cor. G-17

MONUMENT STAMP



9

10

11

12

Index

File No. 1957

CORNER RECORD (SEARCH) Contract or

T 22 S. R. 9 E.

R.D. BEND (Ref. FSM 7151.4)

Survey No. CS#2-3 Cor. No. G-19

Merid. Willamette

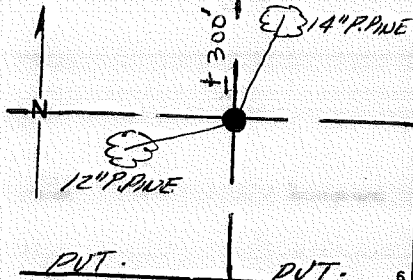
N.F. Deschutes

County DESCHUTES

Section 11

CORNER DIAGRAM

DESCRIBE CORNER MONUMENT FOUND



NONE

DESCRIBE BEARING TREES OR OTHER OFFICIAL ACCESSORIES FOUND

NONE

PHOTO IDENTIFICATION DATA

Photo No. _____

Filed At. _____

Object Ident. _____

Ident. By _____

Signature _____

CORNER LEGEND:

- FS or Unverified
- Costr. Other
- Searched For/Not Found
- Evidence Found/Accept.
- Permanent Mon. Set/Fd.

DESCRIBE CORNER LOCATION RELATIVE TO NEAR-BY FEATURES, ALSO HOW TO REACH CORNER

Searched By: _____

Title _____

Division _____

Headquarters _____

Date _____

MONUMENT. DESCRIBE NEW MONUMENT SET, OR WORK DONE TO PRESERVE EXISTING MONUMENT

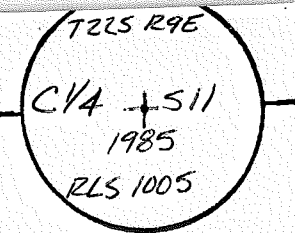
SET 2 1/2" X 30" GALV. I.P. W/ 2 1/2" BRASS CAP RISING 5"

CORNER LIES 300 FT. SOUTH OF ROCK BENCH "RIM ROCK"

SET 6 FT. CARSONITE POST W/ LSM-130 SIGN 4 FT. NORTH

CORNER LIES IN A MOUND OF STONE

MONUMENT STAMPE



ACCESSORIES DESCRIBE NEW BT'S WITNESS OBJECTS ETC. ESTABLISHED, OR WORK DONE TO PRESERVE EXISTING EVIDENCE

A 12" P.PINE SCRIBED C 1/4 S 11 BT BEARS S 88° W 26' 2" LOD NAIL IN NORTH BASE W/ ALUM. WASHER "LS 1005"

A 14" P.PINE SCRIBED C 1/4 S 11 BT BEARS N 5° E 22' 4" LOD NAIL IN ^{NW} ~~WEST~~ BASE W/ ALUM. WASHER "LS 1005"

SA-4 & SA-3 SIGNS ON ALL BT'S 8" BARD & FACES PAINTED RED ON ALL BT'S

Work Done By R. WARE Title PLS Date 1985 State Registration No. PLS-1005 or Agency

Co. PLS Surveyor's Office Date 11
 Filed For Record Prepared? Yes No Filed At

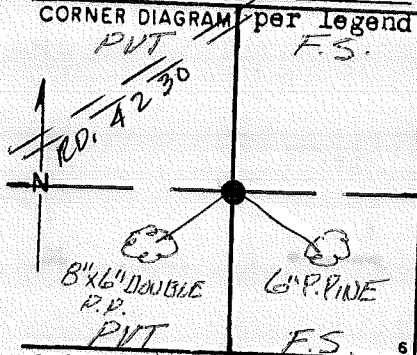
History of Surveys, G.L.O., etc.

Index File No. 1957 T22 S., R. 9 E., W.M.

Contract or Surv. No

Cor 9-19

Index File No. 2157 CORNER RECORD (SEARCH) Contract or Survey No. CS#2-3 Cor. No. G-21
 (Ref. FSM 7151.4)
 T 22 S. R. 9 E. R.D. BEND County DESCHUTES N.F. Deschutes State Oregon Section 11 & 12
 Merid. Willamette



DESCRIBE CORNER MONUMENT FOUND

2 1/2" IRON PIPE W/ 3" BRASS CAP RISING 4"

DESCRIBE BEARING TREES OR OTHER OFFICIAL ACCESSORIES FOUND

NONE

PHOTO IDENTIFICATION DATA

Photo No. _____
 Filed At. _____
 Object Ident. _____
 Ident. By _____
 Signature _____

DESCRIBE CORNER LOCATION RELATIVE TO NEAR-BY FEATURES, ALSO HOW TO REACH CORNER

CORNER LIES 330 FT. SOUTH OF ROAD #4230

CORNER LEGEND:
 FS or Unverified
 Contr. Other
 ○ ◊ Searched For/Not Found
 ⊗ ⊗ Evidence Found/Accept.
 ● ◆ Permanent Mon. Set/Fd.

Searched By: R. WARE

Title PLS Division PVT Headquarters

Date 1985

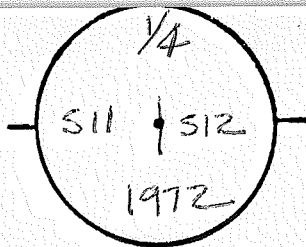
CORNER RECORD (PERPETUATION)

MONUMENT. DESCRIBE NEW MONUMENT SET, OR WORK DONE TO PRESERVE EXISTING MONUMENT

NONE

SET 6 FT CARSONITE POST W/LSM-130 SIGN ZET. NACHT

MONUMENT STAMPED



ACCESSORIES DESCRIBE NEW BT'S WITNESS OBJECTS ETC. ESTABLISHED, OR WORK DONE TO PRESERVE EXISTING EVIDENCE

AB 4" DOUBLE P. PINE SCRIBED 1/4 S11 BT BEARS S75°W 61° 60' DAIL IN SOUTH BASE W/ALUM. WASHER "1005"
 A6" P. PINE SCRIBED 1/4 S12 BT BEARS S17°E 56° 60' DAIL IN EAST BASE W/ALUM. WASHER "LS1005"

SA 4 & SA 3 SIGNS ON ALL BT'S, 8" BAND & FACES PAINTED RED ON ALL BT'S.

Work Done By R. WARE Title PLS Date 1985 State Registration No. or Agency PLS-1005

Flat or Filed For Record Prepared? Yes No Filed At _____ Co. Surveyor's Office Date _____

History of Surveys, G.L.O., etc. 1972 - CENTURY WEST ENG'G. CO.

Index File No. 2157 T.22 S., R. 9 E., W.M. Contract or Surv. No _____ Cor. G-21

USDA-FOREST SERVICE

Index File No. 2357

CORNER RECORD (SEARCH)

(Ref. FSM 7.151.4)

Tract or Survey No. _____

Cor. No. 6-23

T. 22 S. R. 9 E.

R.D. BEND

County DESCHUTES

9/4 COR. of SEC. 12

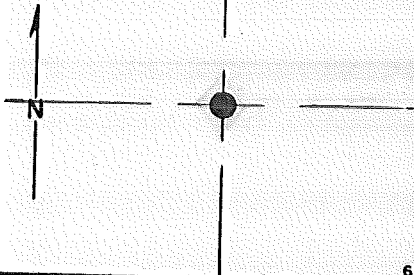
Merid. WILLAMETTE

N.F. DESCHUTES

State OREGON

COR. of SEC. _____

CORNER DIAGRAM PER LEGEND



DESCRIBE CORNER MONUMENT FOUND

DESCRIBE BEARING TREES OR OTHER OFFICIAL ACCESSORIES FOUND

PHOTO IDENTIFICATION DATA

Photo No. _____

Filed At. _____

Object Ident. _____

Ident. By _____

Signature

Corner Legend:

Searched for/Not Found

Evidence Found/Accept.

Permanent Monument

Signature

RE Oman

Title

PLS

Division

Headquarters

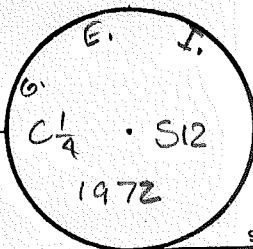
Date 8/84 -7100-52 (3/79)

CORNER RECORD (PERPETUATION)

MONUMENT. DESCRIBE NEW MONUMENT SET, OR WORK DONE TO PRESERVE EXISTING MONUMENT

✓ SET 2 1/2" B-C SP

MONUMENT SET



ACCESSORIES DESCRIBE NEW BT'S WITNESS OBJECTS ETC. ESTABLISHED, OR WORK DONE TO PRESERVE EXISTING EVIDENCE

8" LP N28°W 661 FT. ✓
6" LP S82°E 4422 FT. ✓

Work Done By J. BUSSARD Title PCS Date 12/72 State Registration No. ORS-599
 or Agency
 PLAT PREPARED OR Certified Cor Record Prepared? Yes No. Filed At: Co. SURVEYOR'S OFFICE Date

REMARKS

Index File No. 2357 T. 22 S., R. 9 E., W.M.

Tract or Surv. No.

Cor. 6-23

USDA-FOREST SERVICE D-7100-52(2/82)

Index

File No. 2457

CORNER RECORD (SEARCH) Contract or

(Ref. FSM 7151.4)

Survey No. CS#2-3 Cor. No. G-24

T 22 S. R. 9 E. R.D. BEND

County DESCHUTES CE 1/16 Cor. of

Merid. Willamette

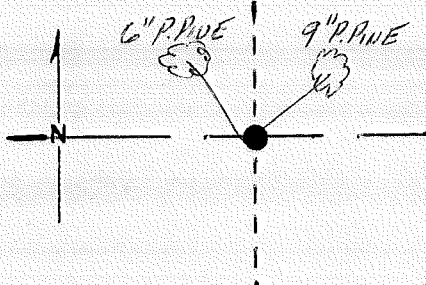
N.F. Deschutes

State Oregon

Section 12

CORNER DIAGRAM per legend

DESCRIBE CORNER MONUMENT FOUND



2 1/2\"/>

DESCRIBE BEARING TREES OR OTHER OFFICIAL ACCESSORIES FOUND

NONE

PHOTO IDENTIFICATION DATA

Photo No. _____
Filed At. _____
Object Ident. _____
Ident. By _____
Signature

DESCRIBE CORNER LOCATION RELATIVE TO NEAR-BY FEATURES, ALSO HOW TO REACH CORNER

CORNER LIES APPROX. 500 FT FROM END OF ROAD

- CORNER LEGEND:
- FS or Unverified
 - Contr. Other
 - ◇ Searched For/Not Found
 - ⊗ ⊗ Evidence Found/Accept.
 - ◆ Permanent Mon. Set/Fd.

Searched By P. WARE

Title PLS Division PVT Headquarters

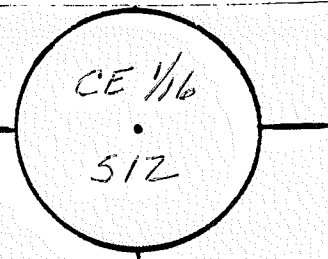
Date 1985

CORNER RECORD (PERPETUATION)

MONUMENT. DESCRIBE NEW MONUMENT SET, OR WORK DONE TO PRESERVE EXISTING MONUMENT

NONE

MONUMENT STAMPE



ACCESSORIES DESCRIBE NEW BT'S WITNESS OBJECTS ETC ESTABLISHED, OR WORK DONE TO PRESERVE EXISTING EVIDENCE

4 1/2" P. PINE SCRIBED CE 1/16 S1Z BT BEARS N 73° E 19' 00" NAIL IN ~~NORTH~~ ^{NE} BASE W/ALUM. WASHER "LS" 25"
6" P. PINE SCRIBED "XBTBT" BEARS N 80° W 21' 00" NAIL IN ~~NORTH~~ ^{NE} BASE W/ALUM. WASHER "LS" 25"

SET 6 FT. CARBONITE POST W/LSM-130 SIGN 2 FT. SOUTH.

Work Done By R. WARE Title PLS Date 1985 State Registration No. or Agency PLS-1005

Plate PE Cor Record Prepared? Yes No Filed At Co. Surveyor's Office Date

History of Surveys, G.L.O., etc. 1972 - CENTURY WEST ENG'G, IUC

Index File No. 2457 T. 22 S., R. 9 E., W.M. Contract or Surv. No. Cor G-24

Index
File No. 2557

CORNER RECORD (SEARCH) Contract or
(Ref. FSM 7151.4) Survey No. CS#2-3

T 22 S. R. 9 E.

R.D. BEND

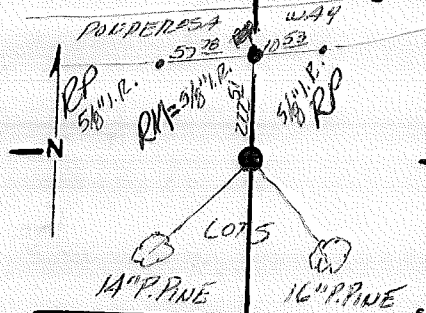
County DESCHUTES Cor. No. G-25

Merid. Willamette

N.F. Deschutes

State Oregon Cor. of Section 12

CORNER DIAGRAM per legend



DESCRIBE CORNER MONUMENT FOUND

2 1/2" ALUM.
~~PIPE~~ PIPE W/ 3" ALUM. CAP RISING 5"

DESCRIBE BEARING TREES OR OTHER OFFICIAL ACCESSORIES FOUND

A 14" PINE BEARS 53° IN 105° VISIBLE SCRIBE (DWEL)

PHOTO IDENTIFICATION DATA

Photo No. _____
Filed At. _____
Object Ident. _____
Ident. By _____
Signature _____

DESCRIBE CORNER LOCATION RELATIVE TO NEAR-BY FEATURES, ALSO HOW TO REACH CORNER

CORNER LIES 270 FT. SOUTH OF POWDEROSA WAY

CORNER LEGEND:

- FS or Unverified
- Constr. Other
- Searched For/Not Found
- ◇ Searched For/Not Found
- ⊗ Evidence Found/Accept.
- ⊗ Evidence Found/Accept.
- Permanent Mon. Set/Yd.
- ◆ Permanent Mon. Set/Yd.

Searched By: R. WARE

Title PLS Division PVT Headquarters


Date 1985

CORNER RECORD (PERPETUATION)

MONUMENT. DESCRIBE NEW MONUMENT SET, OR WORK DONE TO PRESERVE EXISTING MONUMENT

NONE

MONUMENT STAMPED



ACCESSORIES DESCRIBE NEW BT'S WITNESS OBJECTS ETC ESTABLISHED, OR WORK DONE TO PRESERVE EXISTING EVIDENCE

A 16" P. PINE SCRIBED 1/4 57 BT BEARS SIPE 43rd WOOD NAIL IN WEST BASE W/ALUM. WASHER 2 SIDES
 SET 6 FT. CARBONITE POST W/13M-130 SIGN 2 FT. NORTH
 RM SET 5/8" I.R. N0°33'45"W 222.51 FT FROM 1/4 CORNER. ON SOUTH R/W OF POWDER MILL
 FROM WHICH A 5/8" I.R. BEARS S80°49'24"W. 57.78 FT. } MARKS BY CURR
 FROM WHICH A 5/8" I.R. BEARS N00°49'24"E. 10.53 FT. } MARKS BY CURR

Work Done By R. WARE Title _____ Date _____ State Registration No. or Agency _____
 Filed For Record Prepared? Yes No Filed At _____ Co. Surveyor's Office Date _____

History of Surveys, G.L.O., etc.
1882 - G.L.O.
1970 - GREEN EMPIRE ENG'G. INC. (CENTURY WEST ENG'G. INC.)

Index File No. 2557 T.22 S., R. 9 E., W.M.

Contract or Surv. No

Cor G-25

USDA-FOREST SERVICE

Index
File No. 2358

CORNER RECORD (SEARCH)

(Ref. FSM 7.151.4)

Tract or

Survey No.

Cor.

No. H-23

T. 22 S. R. 9

E. R.D. BEND

County

DESCHUTES

sc/16

Cor. of Sec. 12

Merid. WILLAMETTE

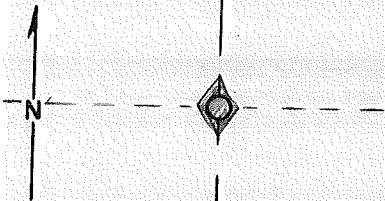
N.F. DESCHUTES

State

OREGON

Cor. of Sec. 1

CORNER DIAGRAM PER LEGEND



DESCRIBE CORNER MONUMENT FOUND

DESCRIBE BEARING TREES OR OTHER OFFICIAL ACCESSORIES FOUND

PHOTO IDENTIFICATION DATA

Photo No. _____

Filed At. _____

Object Ident. _____

Ident. By _____

Signature

DESCRIBE CORNER LOCATION RELATIVE TO NEAR-BY FEATURES, ALSO HOW TO REACH CORNER

Corner Legend:

Searched for/Not Found

Evidence Found/Accept

Permanent Monument

Signature _____

Title _____

Division _____

Headquarters _____

Date _____

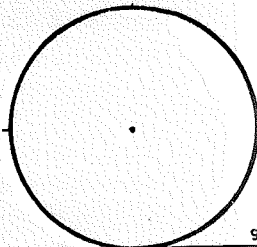
D-7100-52 (3/79)

CORNER RECORD (PERPETUATION)

MONUMENT. DESCRIBE NEW MONUMENT SET, OR WORK DONE TO PRESERVE EXISTING MONUMENT

SET 2 1/2" B-C SP

MONUMENT STAMPED



ACCESSORIES DESCRIBE NEW BT'S WITNESS OBJECTS ETC. ESTABLISHED, OR WORK DONE TO PRESERVE EXISTING EVIDENCE

16" LP SATW 25⁰⁶ FT.

13" CP SAOE 22²⁸ FT.

Work Done By J. BUSSARD Title PCS Date 12/12 State Registration No. OR-599
or Agency
Certified Cor Record Prepared? Yes No Filed At: Co. SURVEYOR'S OFFICE Date

REMARKS

Index File No. 2358 T. 22 S., R. 9 E., W.M.

Tract or Surv. No.

Cor. H-23

USDA-FOREST SERVICE

Index
File No. 0159

CORNER RECORD (SEARCH)
(Ref. FSM 7.151.4)

Tract or
Survey No. _____

Cor.
No. J-01

T. 22 S. R. 9 E.

R.D. BEND

County DESCHUTES

SW COR. of SEC. 7

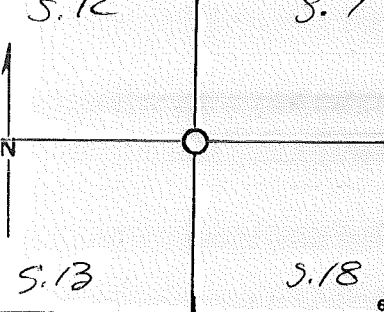
Merid. WILLAMETTE

N.F. DESCHUTES

State OREGON

NE COR. of SEC. 3

CORNER DIAGRAM PER LEGEND



DESCRIBE CORNER MONUMENT FOUND

SE/WF USING SPECIAL SEARCH DATA
PROVIDED BY TIMBERLAND - MCCOUGHER

DESCRIBE BEARING TREES OR OTHER OFFICIAL ACCESSORIES FOUND

FROM AS S.R. AT APPROX. W/4 of Sec. 18 To Spl. Search
Area = $N00^{\circ}00'27''E$ 2641.78 FT.

PHOTO IDENTIFICATION DATA

Photo No. _____
Filed At. _____
Object Ident. _____
Ident. By _____
Signature _____

DESCRIBE CORNER LOCATION RELATIVE TO NEAR-BY FEATURES, ALSO HOW TO REACH CORNER

Corner Legend:

- Searched for/Not Found
- Evidence Found/Accept.
- Permanent Monument

Signature W. Miller

Title CS

Division _____

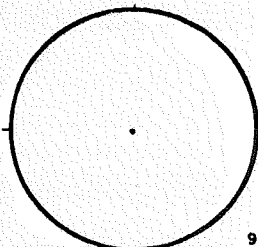
Headquarters SO

Date 9/81 D-7160-52 (3/79)

CORNER RECORD (PERPETUATION)

MONUMENT DESCRIBE NEW MONUMENT SET, OR WORK DONE TO PRESERVE EXISTING MONUMENT

MONUMENT SET/STAMPED



9

ACCESSORIES DESCRIBE NEW BT'S WITNESS OBJECTS ETC. ESTABLISHED, OR WORK DONE TO PRESERVE EXISTING EVIDENCE

10

Work Done By _____ Title _____ Date _____ State Registration No. _____
or Agency _____

PLAT PREPARED OR
Certified Cor Record Prepared? Yes No Filed At: Co. SURVEYOR'S OFFICE Date

11

REMARKS

12

Index File No. 0159 T. 22 S., R. 9 E., W.M. Tract or Surv. No. Cor. J-01 13

Index File No. _____

CORNER RECORD (SEARCH) Contract or Survey No. _____
(Ref. FSM 7151.4)

Cor. No. J-04

T 22 S. R. 9 E. R.D. _____

County _____

E 1/6 Cor. of _____

Merid. Willamette

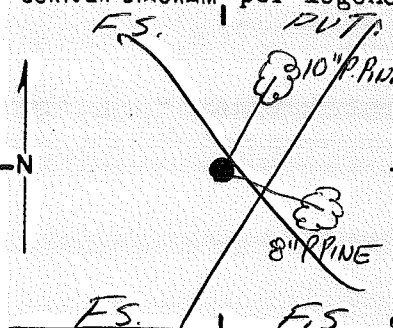
N.F. Deschutes

State Oregon

Section 57, 518

CORNER DIAGRAM, per legend

DESCRIBE CORNER MONUMENT FOUND



NONE Nothing Set in this location

DESCRIBE BEARING TREES OR OTHER OFFICIAL ACCESSORIES FOUND

NONE

PHOTO IDENTIFICATION DATA

Photo No. _____
Filed At. _____
Object Ident. _____
Ident. By _____

DESCRIBE CORNER LOCATION RELATIVE TO NEAR-BY FEATURES, ALSO HOW TO REACH CORNER

Signature _____

CORNER LEGEND:

- FS or Unverified
- Contr. Other
- Searched For/Not Found
- ◇ Searched For/Not Found
- ⊗ Evidence Found/Accept.
- ⊗ Evidence Found/Accept.
- Permanent Mon. Set/Fd.
- ◆ Permanent Mon. Set/Fd.

Searched By: _____

Title _____

Division _____

Headquarters _____

Date _____

CORNER RECORD (PERPETUATION)

MONUMENT. DESCRIBE NEW MONUMENT SET, OR WORK DONE TO PRESERVE EXISTING MONUMENT

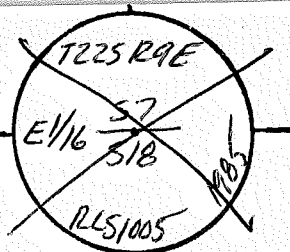
SET 2 1/2" X 30" GALV. I.P. W/ 2 1/2" BRASS CAP RISING 4"

CORNER LIES 100 FT SOUTH OF DIRT ROAD

SET 6 FT CARBORITE POST W/ L501-130 SIGN

3 FT. NORTH

MONUMENT STAMPED



ACCESSORIES DESCRIBE NEW BT'S WITNESS OBJECTS ETC. ESTABLISHED, OR WORK DONE TO PRESERVE EXISTING EVIDENCE

~~A 10" P.P.W. SCRIBED E 1/16 S 1/8 BT BEARS DIB'E 22 1/2' 60' NAIL IN SW BASE W/ ALUM. WASHED "L51005"~~

~~A 8" P.P.W. SCRIBED E 1/16 S 1/8 BT BEARS SLOPE 13 1/2' 60' NAIL IN SW BASE W/ ALUM. WASHED "L51005"~~

Bull Shit!

544 & 54-3 SIGNS ON ALL BT'S 8" BAND & FACES PAINTED RED ON ALL BT'S.

Work Done By _____ Title _____ Date _____ State Registration No. or Agency _____

Plat or Cor. Record Prepared? Yes No Filed At _____ Co. Surveyor's Office Date _____

History of Surveys, G.L.O., etc.

Nothing here
Nothing can be set within reason as
either a T.C. or W.P.

Index File No. _____ T. S., R. E., W.M. _____ Contract or Surv. No. _____ Cor. J-04 _____

Index
File No. 1958

CORNER RECORD (SEARCH) Contract or

T 22 S. R. 9 E.

(Ref. FSM 7151.4)

Survey No. CS#2-3

Cor. No. H-19

Merid. Willamette

R.D. BEND
N.F. Deschutes

County DESCHUTES

CS#1/16 Cor. of
Section 11

CORNER DIAGRAM

per legend

DESCRIBE CORNER MONUMENT FOUND

PVT.

PVT.

NONE

DESCRIBE BEARING TREES OR OTHER OFFICIAL ACCESSORIES FOUND

NONE

RD. 380 @ 125'

DESCRIBE CORNER LOCATION RELATIVE TO NEAR-BY FEATURES, ALSO HOW TO REACH CORNER

PHOTO IDENTIFICATION DATA

Photo No. _____

Filed At. _____

Object Ident. _____

Ident. By _____

Signature _____

7

CORNER LEGEND:

FS or Unverified

Contr. Other



Searched For/Not Found



Evidence Found/Accept.

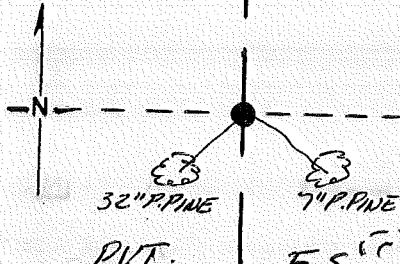


Permanent Mon. Set/Fd.

Searched By: R. WARE

Title FCS Division PVT Headquarters

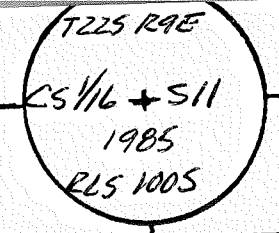
Date 1985



MONUMENT. DESCRIBE NEW MONUMENT SET, OR WORK DONE TO PRESERVE EXISTING MONUMENT

SET 2 1/2" X 30" GALV. I.P. W / 2 1/2" BRASS CAP RISING 4"
CORNER LIES 125 FT. N.W. OF OLD ROAD
SET 6 FT. CARBONITE POST W / LSM-130 & 54-2a SIGNS
3 FT EAST & 3 FT SOUTH

MONUMENT STAMP



ACCESSORIES DESCRIBE NEW BT'S WITNESS OBJECTS ETC. ESTABLISHED, OR WORK DONE TO PRESERVE EXISTING EVIDENCE

7" PINE MKD. CS 1/16 S11 BT ~ N60° W 41 8 FT.
~~A 3 1/2" PINE SCRIBED CS 1/16 S11 BT BEARS 55° W 2 1/2~~ 60d NAIL IN ^{NORTH} ~~SOUTH~~ BASE W / ALUM. WASHER "LS1005"
A 7" PINE SCRIBED CS 1/16 S11 BT BEARS ^{BT} 55° E. 29 ⁴⁴ 35 60d NAIL IN ^{NE} ~~WEST~~ BASE W / ALUM. WASHER "LS1005"

54-4 & 54-3 SIGNS ON ALL BT'S 8" BAND & FACES PAINTED RED ON ALL BT'S.

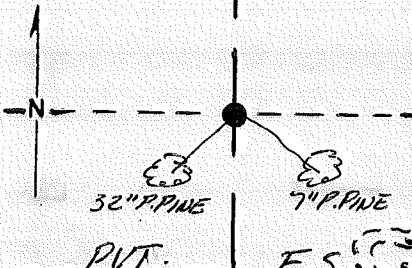
Work Done By R. WARE Title PLS Date 1985 State Registration No. or Agency PLS-1005
 Filed for Record Prepared? Yes No Filed At Co. Surveyor's Office Date

History of Surveys, G.L.O., etc.

Index File No. 1958 T.22 S., R. 9 E., W.M. Contract or Surv. No. Cor. H-19

Index File No. 1958 CORNER RECORD (SEARCH) Contract or
 (Ref. FSM 7151.4) Survey No. CS#2-3 Cor. No. H-19
 T 22 S. R. 9 E. R.D. BEND County DESCHUTES CS# 1/6 Cor. of
 Merid. Willamette N.F. Deschutes State Oregon Section 11

CORNER DIAGRAM per legend



DESCRIBE CORNER MONUMENT FOUND

NONE

DESCRIBE BEARING TREES OR OTHER OFFICIAL ACCESSORIES FOUND

NONE

RD. 380 @ 125'

PHOTO IDENTIFICATION DATA

Photo No. _____
 Filed At. _____
 Object Ident. _____
 Ident. By _____
 Signature _____

DESCRIBE CORNER LOCATION RELATIVE TO NEAR-BY FEATURES, ALSO HOW TO REACH CORNER

CORNER LEGEND:

- | | | |
|-------------------------------------|-------------------------------------|------------------------|
| FS or | Unverified | |
| Contr. | Other | |
| <input type="checkbox"/> | <input type="checkbox"/> | Searched For/Not Found |
| <input checked="" type="checkbox"/> | <input checked="" type="checkbox"/> | Evidence Found/Accept. |
| <input checked="" type="checkbox"/> | <input checked="" type="checkbox"/> | Permanent Mon. Set/Td. |

Searched By: R. WARE

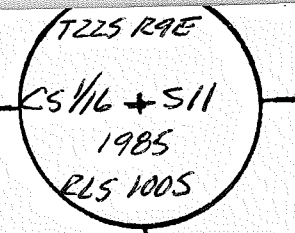
Title FCS Division PVT Headquarters

Date 1985

MONUMENT. DESCRIBE NEW MONUMENT SET, OR WORK DONE TO PRESERVE EXISTING MONUMENT

SET 2 1/2" X 30" GALV. I.P. W / 2 1/2" BRASS CAP RISING 4"
CORNER LIES 125 FT. N.W. OF OLD ROAD
SET 6 FT. CARBONITE POST W / LSM-130 & 54-2a SIGNS
3 FT EAST & 3 FT SOUTH

MONUMENT STAMP



ACCESSORIES DESCRIBE NEW BT'S WITNESS OBJECTS ETC. ESTABLISHED, OR WORK DONE TO PRESERVE EXISTING EVIDENCE

7" PINE MKD. CS 1/6 S 11 BT ~ N 80° W 41 1/2 FT.
~~A 3" PINE SCRIBED CS 1/6 S 11 BT BEARS S 55° W 2 1/2~~ 60d NAIL IN ^{NORTH} ~~SOUTH~~ BASE W / ALUM. WASHER "LS1005"
A 7" PINE SCRIBED CS 1/6 S 11 BT ^{BT} BEARS S ^{44°} E. 29 ³⁵ 60d NAIL IN ^{NE} ~~WEST~~ BASE W / ALUM. WASHER "LS1005"

54-4 & 54-3 SIGNS ON ALL BT'S 8" BAND & FACES PAINTED RED ON ALL BT'S.

Work Done By R. WARE Title PLS Date 1985 State Registration No. PLS-1005
or Agency

Flat or Record Prepared? Yes No Filed At Co. Surveyor's Office Date

History of Surveys, G.L.O., etc.

Index File No. 1958 T.22 S., R. 9 E., W.M. Contract or Surv. No. Cor. H-19

Index

File No. 1958

CORNER RECORD (SEARCH) Contract or

(Ref. FSM 7151.4)

Survey No. CS#2-3

Cor. No. H-19

T 22 S. R. 9 E. R.D. BEND

County DESCHUTES

Cor. of CS#16

Merid. Willamette

N.F. Deschutes

State Oregon

Section 11

CORNER DIAGRAM per Legend

PVT.

PVT.

DESCRIBE CORNER MONUMENT FOUND

NONE

DESCRIBE BEARING TREES OR OTHER OFFICIAL ACCESSORIES FOUND

NONE

RD. 380 @ 125'

PHOTO IDENTIFICATION DATA

Photo No. _____

Filed At. _____

Object Ident. _____

Ident. By _____

Signature _____

DESCRIBE CORNER LOCATION RELATIVE TO NEAR-BY FEATURES, ALSO HOW TO REACH CORNER

CORNER LEGEND:

- FS or Unverified
- Contr. Other
- Searched For/Not Found
- ◇ Searched For/Not Found
- ⊗ Evidence Found/Accept.
- ⊗ Evidence Found/Accept.
- Permanent Mon. Set/Fd.
- ◆ Permanent Mon. Set/Fd.

Searched By: R. WARE

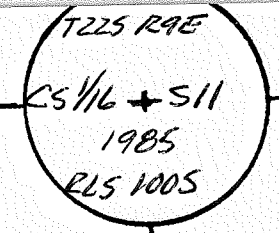
Title PLS Division PVT Headquarters

Date 1985

MONUMENT. DESCRIBE NEW MONUMENT SET, OR WORK DONE TO PRESERVE EXISTING MONUMENT

SET 2 1/2" X 30" GALV. I.P. W / 2 1/2" BRASS CAP RISING 4"
CORNER LIES 125 FT. N.W. OF OLD ROAD
SET 6 FT. CARBONITE POST W / LSM-130 & 54-24 SIGNS
3 FT EAST & 3 FT SOUTH

MONUMENT STAMP



9

ACCESSORIES DESCRIBE NEW BT'S WITNESS OBJECTS ETC. ESTABLISHED, OR WORK DONE TO PRESERVE EXISTING EVIDENCE

7" PINE MKD. CS 1/16 S11 BT ~ N80° W 41 1/2 FT.
~~A 3" PINE SCRIBED CS 1/16 S11 BT BEARS 55° W 2' 60d NAIL IN NORTH BASE W / ALUM. WASHER "LS1005"~~
A 7" PINE SCRIBED CS 1/16 S11 BT BEARS ^{41°} 55° E. 29' 35" 60d NAIL IN ^{NE} EAST BASE W / ALUM. WASHER "LS1005"

54-4 & 54-3 SIGNS ON ALL BT'S 8" BAND & FACES PAINTED RED ON ALL BT'S.

10

Work Done By R. WARE Title PLS Date 1985 State Registration No. PLS-1005
or Agency
Filed For Record Prepared? Yes No Filed At _____ Co. Surveyor's Office Date _____

11

History of Surveys, G.L.O., etc.

Index File No. 1958 T.22 S., R. 9 E., W.M.

Contract or Surv. No

Cor H-19

12

13

Index File No. 1958

CORNER RECORD (SEARCH) Contract or Survey No. CS#2-3
 (Ref. FSM 7151.4)

Cor. No. H-19

T 22 S. R. 9 E. R.D. BEND

County DESCHUTES CS# 1/6 Cor. of

Merid. Willamette

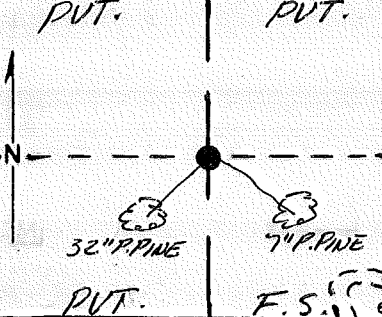
N.F. Deschutes

State Oregon

Section 11

CORNER DIAGRAM per legend

DESCRIBE CORNER MONUMENT FOUND



NONE

DESCRIBE BEARING TREES OR OTHER OFFICIAL ACCESSORIES FOUND

NONE
RD. 380 @ 125'

PHOTO IDENTIFICATION DATA

Photo No. _____
 Filed At. _____
 Object Ident. _____
 Ident. By _____
 Signature _____

DESCRIBE CORNER LOCATION RELATIVE TO NEAR-BY FEATURES, ALSO HOW TO REACH CORNER

CORNER LEGEND:

- FS or Unverified
- Constr. Other
- Searched For/Not Found
- ◇ Searched For/Not Found
- ⊗ Evidence Found/Accept.
- ⊗ Evidence Found/Accept.
- Permanent Mon. Set/Fd.
- ◆ Permanent Mon. Set/Fd.

Searched By: R. WARE

Title FCS Division PVT Headquarters

Date 1985

Index

File No. 1958

CORNER RECORD (SEARCH) Contract or

(Ref. FSM 7151.4)

Survey No. CS#2-3

Cor. No. H-19

T 22 S. R. 9 E.

R.D. BEND

County DESCHUTES

Cor. of CS 1/16

Merid. Willamette

N.F. Deschutes

State Oregon

Section 11

CORNER DIAGRAM

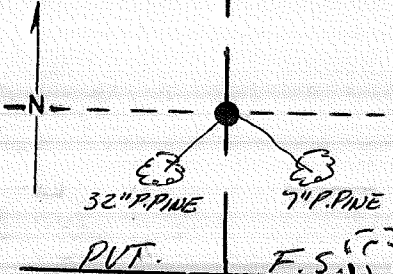
per Legend

DESCRIBE CORNER MONUMENT FOUND

PVT.

PVT.

NONE



DESCRIBE BEARING TREES OR OTHER OFFICIAL ACCESSORIES FOUND

32\" PINE

74\" PINE

NONE

PVT.

F.S.

RD. 3800 @ 125'

PHOTO IDENTIFICATION DATA

Photo No. _____

Filed At. _____

Object Ident. _____

Ident. By _____

Signature

DESCRIBE CORNER LOCATION RELATIVE TO NEAR-BY FEATURES, ALSO HOW TO REACH CORNER

CORNER LEGEND:

FS or Unverified

Contr. Other



Searched For/Not Found



Evidence Found/Accept.



Permanent Mon. Set/Yd.

Searched By: R. WARE

Title FCS Division PVT Headquarters

Date 1985

MONUMENT. DESCRIBE NEW MONUMENT SET, OR WORK DONE TO PRESERVE EXISTING MONUMENT

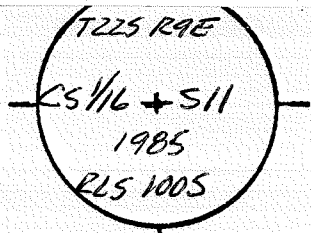
SET 2 1/2" X 30" GALV. I.P. W / 2 1/2" BRASS CAP RISING 4"

CORNER LIES 125 FT. N.W. OF OLD ROAD

SET 6 FT. CARBONITE POST W / LSM-130 & 54-2a SIGNS

3 FT EAST & 3 FT SOUTH

MONUMENT STAMP



9

ACCESSORIES DESCRIBE NEW BT'S WITNESS OBJECTS ETC. ESTABLISHED, OR WORK DONE TO PRESERVE EXISTING EVIDENCE

7" PINE MKD. CS 1/6 S11 BT ~~N~~ 60° W 41 1/2 FT.

~~A 3" PINE SCRIBED CS 1/6 S11 BT BEARS 55° W 2' 60d NAIL IN SOUTH BASE W / ALUM. WASHER "LS1005"~~

A 7" PINE SCRIBED CS 1/6 S11 BT ^{BT} BEARS ^{11°} 55° E. 29 3/5 60d NAIL IN ^{NE} EAST BASE W / ALUM. WASHER "LS1005"

54-4 & 54-3 SIGNS ON ALL BT'S 8" BAND & FACES PAINTED RED ON ALL BT'S.

10

Work Done By R. WARE Title PLS Date 1985 State Registration No. PLS-1005 or Agency

Flat or Cor Record Prepared? Yes No Filed At Co. Surveyor's Office Date

11

History of Surveys, G.L.O., etc.

Index File No. 1958 T.22 S., R. 9 E., W.M. Contract or Surv. No Cor. H-19

12

13

Index File No. 2158

CORNER RECORD (SEARCH) Contract or Survey No. CS#2-3
(Ref. FSM 7151.4)

Cor. No. H-21

T 22 S. R. 9 E.

R.D. BEND

County DESCHUTES

Section 516 Cor. of

Merid. Willamette

N.F. Deschutes

State Oregon

Section 511, 512

CORNER DIAGRAM per legend

DESCRIBE CORNER MONUMENT FOUND

PVT.

F.S.

NONE

9" PINE

18" PINE

DESCRIBE BEARING TREES OR OTHER OFFICIAL ACCESSORIES FOUND

NONE

F.S.

F.S.

6

PHOTO IDENTIFICATION DATA

Photo No. _____

Filed At. _____

Object Ident. _____

Ident. By _____

Signature

7

DESCRIBE CORNER LOCATION RELATIVE TO NEAR-BY FEATURES, ALSO HOW TO REACH CORNER

CORNER LEGEND:

FS or Unverified

Contr. Other



Searched For/Not Found



Evidence Found/Accept.



Permanent Mon. Set/Id.

Searched By: R. WARE

Title PLS

Division PVT Headquarters

Date 1985


1

CORNER RECORD (PERPETUATION)

MONUMENT. DESCRIBE NEW MONUMENT SET, OR WORK DONE TO PRESERVE EXISTING MONUMENT

SET 2 1/2" X 30" GALV. I.P. W/ 2 1/2" BRASS CAP RISING 4"
 CORNER LIES 180 FT. NORTH OF OLD ROAD #510
 SET 6 FT. CARSONITE POST W/ LSM-130 & 54-29 SIGNS
 1 FT. NORTH & 3 FT WEST

MONUMENT STAMPED



ACCESSORIES DESCRIBE NEW BT'S WITNESS OBJECTS ETC. ESTABLISHED, OR WORK DONE TO PRESERVE EXISTING EVIDENCE

A 9" PINE SCRIBED S 1/16 S 118 BT BEARS ^{76°} N 76° W 7" 60D NAIL IN ^{SW} SOUTH BASE W/ ALUM. WASHER "LS 1005"
 A 18" PINE SCRIBED S 1/16 S 12 BT BEARS N 34° E 34" 60D NAIL IN ^{SE SIDE 4" HIGH} EAST BASE W/ ALUM. WASHER "LS 1005"
 A 11" PINE SCRIBED S 1/16 S 11 BT BEARS S 84° W 109" 60D NAIL IN ^N BASE W/ ALUM. WASHER "LS 1005"
 54-4 & 54-3 SIGNS ON ALL BT'S 8" BAND & FACES PAINTED RED ON ALL BT'S
 A 8" P. PINE SCRIBED S 1/16 S 12 BT BEARS S 24° E 79" 60D NAIL IN ^{SW} BASE W/ ALUM. WASHER "LS 1005"

Work Done By R. WARE Title PLS Date 1985 State Registration No. PLS-1005
 or Agency
 Prepared for Cor Record Prepared? Yes No Filed At Co. Surveyor's Office Date

History of Surveys, G.L.O., etc.

USDA-FOREST SERVICE D-7100-52(2/82)

Index

File No. 2458

CORNER RECORD (SEARCH) Contract or

(Ref. FSM 7151.4)

Survey No. CS#2-3

Cor. No. H-2A

T 22 S. R. 9 E. R.D. BEND

County DESCHUTES

SE 1/16 Cor. of

Merid. Willamette

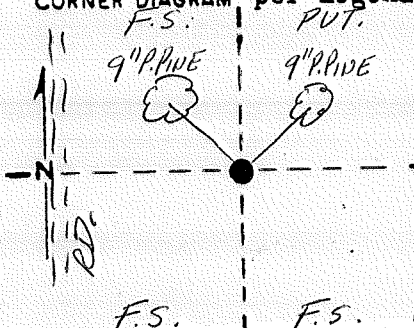
N.F. Deschutes

State Oregon

Section 12

CORNER DIAGRAM per legend

DESCRIBE CORNER MONUMENT FOUND



2 1/2" IRON PIPE w/ 3" BRASS CAP RISING ~~15"~~ 15"
EXTREMELY LOOSE IN GROUND

DESCRIBE BEARING TREES OR OTHER OFFICIAL ACCESSORIES FOUND

NONE

PHOTO IDENTIFICATION DATA

Photo No. _____

Filed At. _____

Object Ident. _____

Ident. By _____

Signature _____

DESCRIBE CORNER LOCATION RELATIVE TO NEAR-BY FEATURES, ALSO HOW TO REACH CORNER

CORNER LIES 100 FT. ± EAST OF OLD ROAD

CORNER LEGEND:

FS or Unverified
Contr. Other

○ ◇ Searched For/Not Found

⊗ ⊗ Evidence Found/Accept.

● ◆ Permanent Mon. Set/Td.

Searched By: R. WARE

Title PLS Division PVT Headquarters

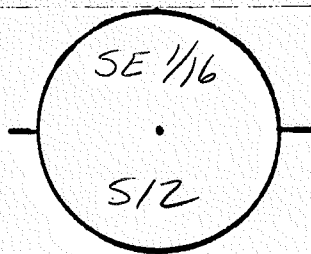
Date 1985

CORNER RECORD (PERPETUATION)

MONUMENT. DESCRIBE NEW MONUMENT SET, OR WORK DONE TO PRESERVE EXISTING MONUMENT

NOTE RE-SET QUERCY MONUMENT TO A 5" RISE

MONUMENT STAMPEL



ACCESSORIES DESCRIBE NEW BT'S WITNESS OBJECTS ETC. ESTABLISHED, OR WORK DONE TO PRESERVE EXISTING EVIDENCE

A 9" PINE SCRIBED SE 1/16 S12 BT BEARS ^{BT} N 29° E 30' 60d NAIL IN N.W. ^{SIDE} ~~BASE~~ W/ALUM. WASHER "LS1005"
A 9" PINE SCRIBED SE 1/16 S12 BT BEARS ^{BT} N 70° W 33' 60d NAIL IN ^{SW} ~~WEST~~ ^{BASE} W/ALUM. WASHER "LS1005"

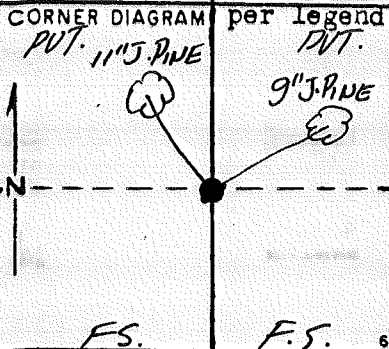
SET 6FT. CARSONITE POST W/LSM1-130 SIGN 2FT EAST.
544 & 54-3 SIGNS ON ALL BT'S 8" BAND & FACES PAINTED RED ON ALL BT'S.

Work Done By R. WARE Title PLS Date 1985 State Registration No. PLS-1005
Filed Cor Record Prepared? Yes No Filed At Co. Surveyor's Office Date

History of Surveys, G.L.O., etc. 1970 - CENTURY WEST ENG'G. INC.

Index File No. 2458 T. 22 S., R. 9 E., W.M. Contract or Surv. No. H-24

Index File No. 2558 CORNER RECORD (SEARCH) Contract or Survey No. CS#2-3 Cor. No. H-25
 (Ref. FSM 7151.4)
 T 22 S. R. 9 E. R.D. BEND County DESCHUTES 5/16 Cor. of Merid. Willamette N.F. Deschutes State Oregon Section S12, 57



DESCRIBE CORNER MONUMENT FOUND
2 1/2" I.P. W/3" BRASS CAP RISING 6" IN CONCR. PIER

DESCRIBE BEARING TREES OR OTHER OFFICIAL ACCESSORIES FOUND ²
A 11" J. PINE BEARS N15°W 14.5 FT. VISIBLE ^{RP} SCRIBES
A 9" J. PINE BEARS N62°E. 27' FT. VISIBLE ^{RP} SCRIBES

PHOTO IDENTIFICATION DATA
 Photo No. _____
 Filed At. _____
 Object Ident. _____
 Ident. By _____
 Signature _____

A 6 FT. POST SET 3 FT. EAST OF CORNER
 DESCRIBE CORNER LOCATION RELATIVE TO NEAR-BY FEATURES, ALSO HOW TO REACH CORNER ³
CORNER LIES 400 FT NORTH OF ROAD

CORNER LEGEND:
 FS or Contr. Unverified Other
 Searched For/Not Found
 Evidence Found/Accept.
 Permanent Mon. Set/Fd.

SEE: H-01, T225, R10E

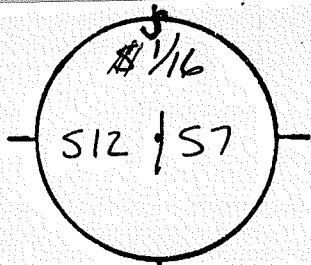
Searched By: R. WARE Title PLS Division PVT Headquarters Date 1985

CORNER RECORD (PERPETUATION)

MONUMENT: DESCRIBE NEW MONUMENT SET, OR WORK DONE TO PRESERVE EXISTING MONUMENT

NONE

MONUMENT STAMPED



ACCESSORIES DESCRIBE NEW BT'S WITNESS OBJECTS ETC. ESTABLISHED, OR WORK DONE TO PRESERVE EXISTING EVIDENCE

~~NOTE~~ CHANGED CWEL RP's TO BT's:

NE, MKD. 5 1/16 57 BT ~ 60d NAIL IN NW SIDE 1 3/4 HIGH.

NW, " " 312 " " " " WSW " 1 1/2 HIGH.

Work Done By: R. WARE Title: PLS Date: 1985 State Registration No. or Agency: PLS-1005

Flat Fee for Record Prepared? Yes No Filed At Co. Surveyor's Office Date

History of Surveys, G.L.O., etc.

1970 - CENTURY WEST ENG'G. INC.

Index File No. 2558 T. 22 S., R. 9 E., W.M.

Contract or Surv. No

Cor. H-25

Index

File No. 0459-A

CORNER RECORD (SEARCH) Contract or

(Ref. FSM 7151.4)

Survey No. 05#2-3

J-04-A
Cor. No. J-04

T 22 S. R. 7 E. R.D. BEND

County DESCHUTES

WEE 1/266

Cor. of

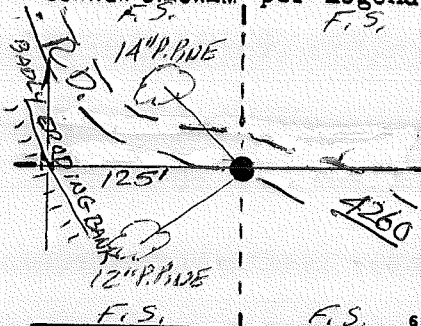
Merid. Willamette

N.F. Deschutes

State Oregon

Section 7 E 18

CORNER DIAGRAM per legend



DESCRIBE CORNER MONUMENT FOUND

NONE

DESCRIBE BEARING TREES OR OTHER OFFICIAL ACCESSORIES FOUND

NONE

PHOTO IDENTIFICATION DATA

Photo No. _____

Filed At. _____

Object Ident. _____

Ident. By _____

Signature _____

DESCRIBE CORNER LOCATION RELATIVE TO NEAR-BY FEATURES, ALSO HOW TO REACH CORNER

CORNER LEGEND:

FS or Unverified

Contr. Other



Searched For/Not Found



Evidence Found/Accept.



Permanent Mon. Set/Fd.

Searched By: R. WARE

Title PLS Division PVT Headquarters

Date 1985

CORNER RECORD (PERPETUATION)

MONUMENT. DESCRIBE NEW MONUMENT SET, OR WORK DONE TO PRESERVE EXISTING MONUMENT

SET 2 1/2" x 30" GALV. I.P. W/ 2 1/2" BRASS CAP UNDER ROAD 6"

CORNER LIES ON SOUTH EDGE OF ROAD 300 FT.

WEST OF CAMPGROUND ENTRANCE SET 6 FT

CARBONITE POST W/ LSM-130 SIGN 6 FT. SOUTH

ACCESSORIES DESCRIBE NEW BT'S WITNESS OBJECTS ETC ESTABLISHED, OR WORK DONE TO PRESERVE EXISTING EVIDENCE

1/4" P.P.V. SCRIBED WEE 1/256 STUB BEARS N 25° W AT 60' D NAIL IN N.E. BASE W/ ALUM. WASHER "LS1005"

1/2" P.P.V. SCRIBED WEE 1/256 STUB BEARS S 2 1/2° W 23° 60' D NAIL IN ^{WEST} BASE W/ ALUM. WASHER "LS1005"

54-4 & 54-3 SIGNS ON ALL BT'S 8" BAND & FACES PAINTED RED ON ALL BT'S.

Work Done By P. WARE Title PLS Date 1985 State Registration No or Agency PLS-1005

Flat or Filed for Record Prepared? Yes No Filed At _____ Co. Surveyor's Office Date _____

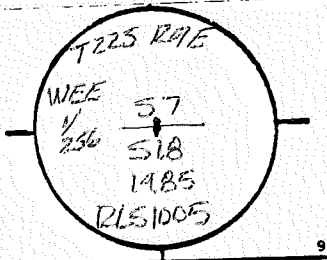
History of Surveys, G.L.O., etc.

Index File No 0459-A T. 22 S., R. 9 E., W.M.

Contract or Surv No _____

Cor J-04-A¹³

MONUMENT STAMPED



9

10

11

12

USDA-FOREST SERVICE D-7100-52(2/82)

Index

File No. 0459-B

CORNER RECORD (SEARCH) Contract or

(Ref. FSM 7151.4)

Survey No. CS#2-3

Cor. No. J-04-B

T 22 S. R. 9 E.

R.D. BEND

County DESCHUTES

EE 1/64

Cor. of

Merid. Willamette

N.F. Deschutes

State Oregon

Section 18

CORNER DIAGRAM per legend

DESCRIBE CORNER MONUMENT FOUND

NONE

DESCRIBE BEARING TREES OR OTHER OFFICIAL ACCESSORIES FOUND

NONE

DESCRIBE CORNER LOCATION RELATIVE TO NEAR-BY FEATURES, ALSO HOW TO REACH CORNER

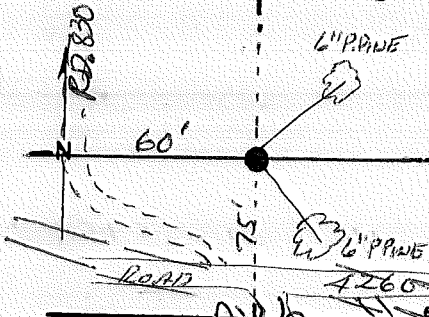


PHOTO IDENTIFICATION DATA

Photo No. 7778

Filed At. _____

Object Ident. _____

Ident. By _____

Signature

CORNER LEGEND:

FS or Unverified

Constr. Other

○

◇

Searched For/Not Found

⊗

⊗

Evidence Found/Accept.

●

◆

Permanent Mon. Set/Fd.

Searched By: R. WARE

Title PLS Division PVT Headquarters

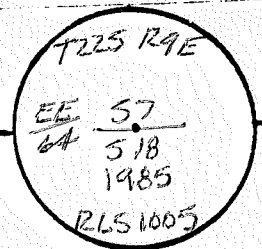
Date 1985

CORNER RECORD (PERPETUATION)

MONUMENT. DESCRIBE NEW MONUMENT SET, OR WORK DONE TO PRESERVE EXISTING MONUMENT

SET 2 1/2" X 30" GALV. I.P. W/ 2 1/2" BRASS CAP RISING 6" IN A
MOUND OF STONE
CORNER LIES 75 FT. NORTH OF ROAD ACROSS FROM
CAMP GROUND ENTRANCE SET 6 FT. CAESONITE POST
WILSON-130 SIGN 3 FT. NORTH.

MONUMENT STAMPED



ACCESSORIES DESCRIBE NEW BT'S WITNESS OBJECTS ETC ESTABLISHED, OR WORK DONE TO PRESERVE EXISTING EVIDENCE

4 6" P. PINE SCRIBED EE 1/64 518 BT BEARS S 8 1/2° W 11 1/2" 60D NAIL IN SOUTH BASE W/ ALUM. WASHER "LS 1005"
2 6" P. PINE SCRIBED EE 1/64 518 BT BEARS N 18° E 33" 60D NAIL IN EAST BASE W/ ALUM. WASHER "LS 1005"

5A-4 & 5A-3 SIGNS ON ALL BT'S 8" BAND & FACES PAINTED RED ON ALL BT'S

Work Done By R. WARE Title PLS Date 1985 State Registration No PLS-1005
or Agency

Plan of Cor Record Prepared? Yes No Filed At Co. Surveyor's Office Date

History of Surveys, G.L.O., etc.

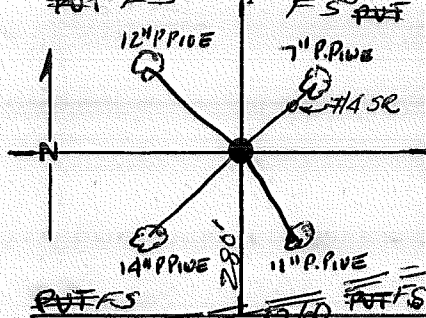
Index File No 0459-B T22 S., R. 9 E., W.M.

Contract or Surv. No

Cor J-04-B

Index File No. 0559 CORNER RECORD (SEARCH) Contract or Survey No. CS#2-3 Cor. No. J-05
 (Ref. FSM 7151.4)
 T 22 S. R. 9 E. R.D. BEND County DESCHUTES SEC. 56 Cqr. of 57
 Merid. Willamette N.F. Deschutes State Oregon Section 57 58

CORNER DIAGRAM per legend



DESCRIBE CORNER MONUMENT FOUND

NONE

DESCRIBE BEARING TREES OR OTHER OFFICIAL ACCESSORIES FOUND

NONE # 4 S.R. BY HAWTHORNE BEARS NAME 53² FT. -
 NOW BURIED 3"

PHOTO IDENTIFICATION DATA

Photo No. _____
 Filed At. _____
 Object Ident. _____
 Ident. By _____
 Signature _____

DESCRIBE CORNER LOCATION RELATIVE TO NEAR-BY FEATURES, ALSO HOW TO REACH CORNER

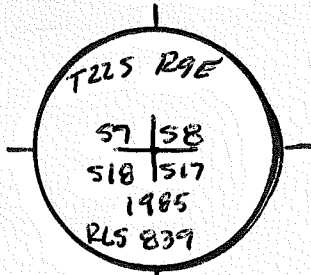
CORNER LEGEND:

- FS or Contr. Unverified Other
- ◇ Searched For/Not Found
- ⊗ ⊗ Evidence Found/Accept.
- ◆ Permanent Mon. Set/Fd.

Searched By: D. BENTZ Title PLS Division PVT Headquarters Date 1985

CORNER RECORD (PERPETUATION)

MONUMENT STAMPED



9

MONUMENT: DESCRIBE NEW MONUMENT SET, OR WORK DONE TO PRESERVE EXISTING MONUMENT

SET $2\frac{1}{2} \times 30$ " GALV. I.P. w/ $2\frac{1}{2}$ " BRASS CAP RISING 4" IN A
MOUND OF STONE
CORNER LIES 270 FT. NORTH OF ROAD

SET 6 FT. CARBONITE POST w/ LSM-130 SIGN 4 FT. NORTH

ACCESSORIES : DESCRIBE NEW BT'S WITNESS OBJECTS ETC. ESTABLISHED, OR WORK DONE TO PRESERVE EXISTING EVIDENCE

A 7" P. PINE SCRIBED T225 R9E 58 BT BEARS ^{BT} N43 $\frac{1}{2}$ °E 64' 60d NAIL IN ^{NW} ~~SE~~ BASE w/ ALUM WASHER "LS 839"

A 11" P. PINE SCRIBED T225 R9E 51 BT BEARS ^{BT} 314°E 54' 60d NAIL IN ~~SW~~ BASE w/ ALUM WASHER "LS 839"

A 14" P. PINE SCRIBED T225 R9E 518 BT BEARS ^{BT} 58 $\frac{1}{2}$ °W 35' 60d NAIL IN ^E ~~SE~~ BASE w/ ALUM WASHER "LS 839"

A 12" P. PINE SCRIBED T225 R9E 57 BT BEARS ^{BT} N55°W 36' 60d NAIL IN ^S ~~SE~~ BASE w/ ALUM WASHER "LS 839"

54-4 & 54-3 SIGNS ON ALL BT'S 8" BAND & FACES PAINTED RED ON ALL BT'S

10

Work Done By: D. BENTZ Title: PLS Date: 1985 State Registration No. PLS-839
Plat or Certified Cor. Record Prepared? Yes No Filed At: _____ Co. Surveyor's Office Date _____

11

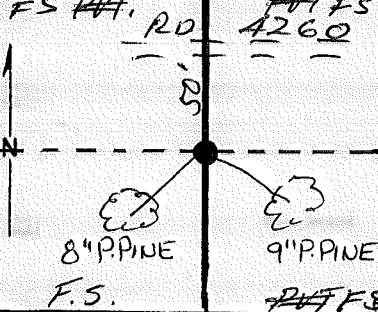
History
of
Surveys,
G.L.O.,
etc.

1965 - J. HAWTHORNE

Index File No. 0559-D CORNER RECORD (SEARCH) Contract or Survey No. CS#2-3 Cor. No. J-05D
(Ref. FSM 7151.4) T 22 S. R. 9 E. R.D. BEND County DESCHUTES NNW 1/256 Cor. of Merid. Willamette N.F. Deschutes State Oregon Section 518, 517

CORNER DIAGRAM per legend

DESCRIBE CORNER MONUMENT FOUND



NONE

DESCRIBE BEARING TREES OR OTHER OFFICIAL ACCESSORIES FOUND

NONE

PHOTO IDENTIFICATION DATA

DESCRIBE CORNER LOCATION RELATIVE TO NEAR-BY FEATURES, ALSO HOW TO REACH CORNER

Photo No. _____
Filed At. _____
Object Ident. _____
Ident. By _____
Signature _____

CORNER LEGEND:
FS or Unverified
Contr. Other
○ ◇ Searched For/Not Found
⊗ ⊗ Evidence Found/Accept.
● ◆ Permanent Mon. Set/Fd.

Searched By: D. BENTZ

Title PLS Division PWT Headquarters


Date 1985

CORNER RECORD (PERPETUATION)

MONUMENT. DESCRIBE NEW MONUMENT SET, OR WORK DONE TO PRESERVE EXISTING MONUMENT

SET 2 1/2" x 30" GALV. I.P.W / 2 1/2" BRASS CAP RISING 4" IN
A COLLAR OF STONE
CORNER LIES 60 FT SOUTH OF ROAD #4260
SET 6 FT. CARBONITE POST W/ LSM-130 & 54-2a SIGNS
4 FT. WEST & 4 FT. SOUTH

MONUMENT STAMPE



ACCESSORIES DESCRIBE NEW BT'S WITNESS OBJECTS ETC. ESTABLISHED, OR WORK DONE TO PRESERVE EXISTING EVIDENCE

A 9" P. PINE SCRIBED NUN 1/256 S17 BT BEARS S13° E 19' 60" NAIL IN SW BASE W/ ALUM. WASHER "LS-839"
A B" P. PINE SCRIBED NUN 1/256 S18 BT BEARS S47° W 22' 60" NAIL IN SE BASE W/ ALUM. WASHER "LS-839"

54-4 & 54-3 SIGNS ON ALL BT'S 8" BAND & FACES PAINTED RED ON ALL BT'S

Work Done By D. BENTZ Title PCS Date 1985 State Registration No. PLS-839
or Agency

Filed for Record Prepared? Yes No Filed At _____ Co. Surveyor's Office Date _____

History of Surveys, G.L.O., etc.

Index File No. 0559-DT. 22 S., R. 9 E., W.M.

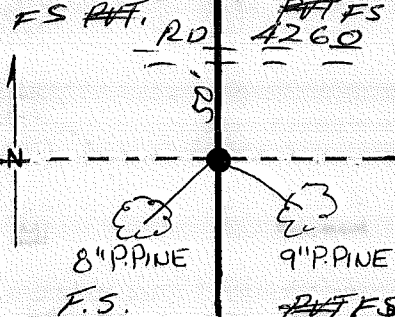
Contract or Surv. No

Cor. J-05

USDA-FOREST SERVICE D-7100-52(2/82)

Index File No. 0559-D CORNER RECORD (SEARCH) Contract or Survey No. CS#2-3 Cor. No. J-05D
(Ref. FSM 7151.4)
T 22 S. R. 9 E. R.D. BEND County DESCHUTES NW 1/256 Cor. of Merid. Willamette N.F. Deschutes State Oregon Section 518, 517

CORNER DIAGRAM per Legend



DESCRIBE CORNER MONUMENT FOUND

NONE

DESCRIBE BEARING TREES OR OTHER OFFICIAL ACCESSORIES FOUND

NONE

PHOTO IDENTIFICATION DATA

Photo No. _____
Filed At. _____
Object Ident. _____
Ident. By _____
Signature _____ 7

DESCRIBE CORNER LOCATION RELATIVE TO NEAR-BY FEATURES, ALSO HOW TO REACH CORNER

CORNER LEGEND:

- FS or Contr. Unverified Other
- ◇ Searched For/Not Found
- ⊗ ⊗ Evidence Found/Accept.
- ◆ Permanent Mon. Set/Pd.

Searched By: D. BENTZ

Title PLS Division PVT Headquarters

Date 1985

CORNER RECORD (PERPETUATION)

MONUMENT. DESCRIBE NEW MONUMENT SET, OR WORK DONE TO PRESERVE EXISTING MONUMENT

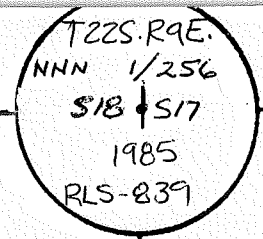
SET 2 1/2" x 30" GALV. I.P.W / 2 1/2" BRASS CAP RISING 4" IN

A COLLAR OF STONE
CORNER LIES 60 FT SOUTH OF ROAD # 4260

SET 6 FT. CARBONITE POST W / LSM-130 & 54-2a SIGNS

4 FT. WEST & 4 FT. SOUTH

MONUMENT STAMPE



9

ACCESSORIES DESCRIBE NEW BT'S WITNESS OBJECTS ETC. ESTABLISHED, OR WORK DONE TO PRESERVE EXISTING EVIDENCE

A 9" PINE SCRIBED NUN 1/256 S17 BT BEARS S13°E 19' 60d NAIL IN SW BASE W / ALUM. WASHER L.S.-839

A 8" PINE SCRIBED NUN 1/256 S18 BT BEARS S47°W 22' 60d NAIL IN SE BASE W / ALUM. WASHER L.S.-839

54-4 & 54-3 SIGNS ON ALL BT'S 8" BAND & FACES PAINTED RED ON ALL BT'S

10

Work Done By D. BENTZ Title PLS Date 1985 State Registration No. or Agency PLS-839

Filed for Record Prepared? Yes No Filed At Co. Surveyor's Office Date

11

History of Surveys, G.L.O., etc.

12

Index File No. 0559-DT. 22 S., R. 9 E., W.M.

Contract or Surv. No

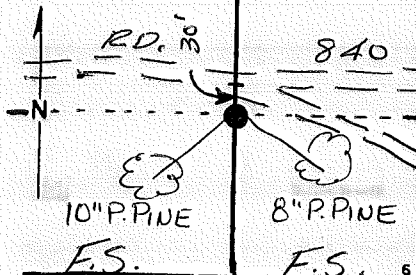
Cor. J-05

USDA-FOREST SERVICE D-7100-52(2/82)

Index File No. 0559-H CORNER RECORD (SEARCH) Contract or Survey No. CS#2-3 Cor. No. J-054
T 22 S. R. 9 E. R.D. BEND (Ref. FSM 7151.4) County DESCHUTES State Oregon Section 518, 517
Merid. Willamette N.F. Deschutes Cor. of

CORNER DIAGRAM per Legend

DESCRIBE CORNER MONUMENT FOUND



NONE

DESCRIBE BEARING TREES OR OTHER OFFICIAL ACCESSORIES FOUND

NONE

PHOTO IDENTIFICATION DATA

Photo No. _____
Filed At. _____
Object Ident. _____
Ident. By _____

DESCRIBE CORNER LOCATION RELATIVE TO NEAR-BY FEATURES, ALSO HOW TO REACH CORNER

CORNER LEGEND:

- FS or Unverified
- Constr. Other
- Searched For/Not Found
- ◇ Searched For/Not Found
- ⊗ Evidence Found/Accept.
- ⊗ Evidence Found/Accept.
- Permanent Mon. Set/Fd.
- ◆ Permanent Mon. Set/Fd.

Searched By: D. BENTZ

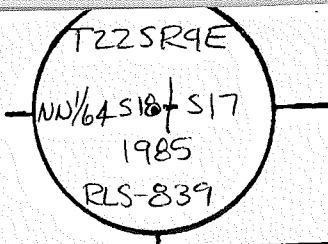
Title PLS Division PVT Headquarters

Date 1985

MONUMENT: DESCRIBE NEW MONUMENT SET, OR WORK DONE TO PRESERVE EXISTING MONUMENT

SET 2 1/2" X 30" GALV. I.P. W/ BRASS CAP RISING 6"
CORNER LIES 100 FT. SOUTH OF ROAD # 4260
SET 6 FT. CARSONITE POST W/ LSM-130 & 54-2a SIGNS
4 FT. NORTH & 3 FT. EAST

MONUMENT STAMP



ACCESSORIES DESCRIBE NEW BT'S WITNESS OBJECTS ETC. ESTABLISHED, OR WORK DONE TO PRESERVE EXISTING EVIDENCE

4 8" P. PINE SCRIBED UN 1/64 S17 BT BEARS SITE 21⁷⁵ 60d NAIL IN SW BASE W/ ALUM. WASHER "LS-839"
4 10" P. PINE SCRIBED UN 1/64 S18 BT BEARS S 1/4 W 19¹⁵ 60d NAIL IN ^{NW} SE BASE W/ ALUM. WASHER "LS-839"

54-4 & 54-3 SIGNS ON ALL BT'S 8" BAND & FACES PAINTED RED ON ALL BT'S

Work Done By D. BENTZ Title PLS Date 1985 State Registration No. or Agency PLS-839
FLAT For Record Prepared? Yes No Filed At Co. Surveyor's Office Date

History of Surveys, G.L.O., etc.

Index File No 0559 # 22 S., R. 9 E., W.M. Contract or Surv. No Cor. J-05

USDA-FOREST SERVICE D-7100-52(2/82)

Index File No. 0759

CORNER RECORD (SEARCH)

Contract or

(Ref. FSM 7151.4)

Survey No. 05#2-3

Cor. No. J-07

T 22 S. R. 9 E. R.D. BEND

County DESCHUTES

V4 Cor. of

Merid. Willamette

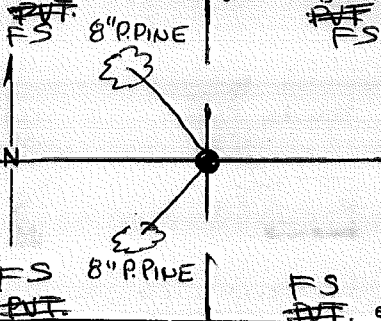
N.F. Deschutes

State Oregon

Section 58 & 517

CORNER DIAGRAM per Legend

DESCRIBE CORNER MONUMENT FOUND



NOTE

DESCRIBE BEARING TREES OR OTHER OFFICIAL ACCESSORIES FOUND

NOTE

PHOTO IDENTIFICATION DATA

Photo No. _____

Filed At. _____

Object Ident. _____

Ident. By _____

Signature

DESCRIBE CORNER LOCATION RELATIVE TO NEAR-BY FEATURES, ALSO HOW TO REACH CORNER

CORNER LEGEND:

FS or Unverified

Constr. Other

○ ◇ Searched For/Not Found

⊗ ⊗ Evidence Found/Accept.

● ◆ Permanent Mon. Set/Fd.

Searched By: D. BENTZ

Title PLS Division PVT Headquarters

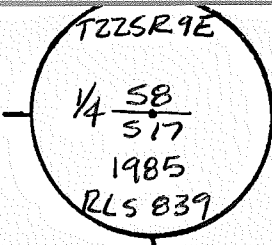
Date 1985

CORNER RECORD (PERPETUATION)

MONUMENT. DESCRIBE NEW MONUMENT SET, OR WORK DONE TO PRESERVE EXISTING MONUMENT

SET 2 1/2" X 30 GALV. I.P. W/ 2 1/2" BRASS CAP RISING 5"
CORNER LIES ON SOUTH SLOPE 200' EAST OF ROAD
SET 6 FT. CARSONITE POST W/ LSM-130 SIGN 4 FT. SOUTH

MONUMENT STAMPE



ACCESSORIES DESCRIBE NEW BT'S WITNESS OBJECTS ETC. ESTABLISHED, OR WORK DONE TO PRESERVE EXISTING EVIDENCE

8" P. PINE SCRIBED 1/4 517 BT BEARS S42°W 35' 60d NAIL IN NW BASE W/ ALUM. WASHER LSE

8" P. PINE SCRIBED 1/4 58 BT BEARS N41°W 27° 60d NAIL IN SW BASE W/ ALUM. WASHER LSE

1-4 & 54-3 SIGNS ON ALL BT'S 8" BAND & FACES PAINTED ON ALL BT'S.

Done By D. BENTZ Title PLS Date 1985 State Registration No. PLS - 839
or Agency

Prepared For Record Prepared? Yes No Filed At Co. Surveyor's Office Date

History of surveys, L.O., etc.
1965 - J. HAWTHORNE

Index File No 0759 T. 22 S., R. 9 E., W.M. Contract or Surv. No J-07

Index
File No. 0859

CORNER RECORD (SEARCH) Contract or
(Ref. FSM 7151.4) Survey No. CS#2-3

Cor.
No. J-08

T 22 S. R. 9 E.

R.D. BEND

County DESCHUTES

E 1/4 Cor. of

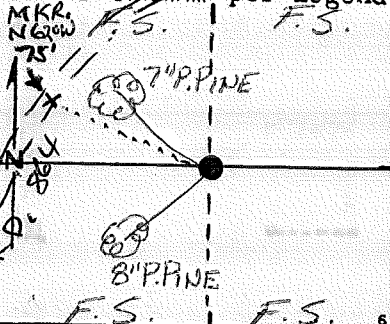
Merid. Willamette

N.F. Deschutes

State Oregon

Section 58, 517

CORNER DIAGRAM per legend



DESCRIBE CORNER MONUMENT FOUND

NONE

DESCRIBE BEARING TREES OR OTHER OFFICIAL ACCESSORIES FOUND

NONE

PHOTO IDENTIFICATION DATA

Photo No. _____

Filed At. _____

Object Ident. _____

Ident. By _____

Signature

DESCRIBE CORNER LOCATION RELATIVE TO NEAR-BY FEATURES, ALSO HOW TO REACH CORNER

CORNER LEGEND:

- FS or Unverified
- Contr. Other
- ◊ Searched For/Not Found
- ⊗ ⊗ Evidence Found/Accept.
- ◆ Permanent Mon. Set/Pd.

Searched By: D. BENTZ

Title PLS

Division PUT Headquarters

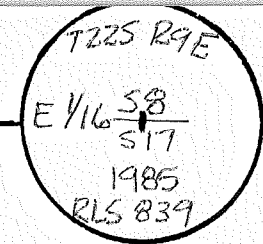
Date 1985

CORNER RECORD (PERPETUATION)

MONUMENT. DESCRIBE NEW MONUMENT SET, OR WORK DONE TO PRESERVE EXISTING MONUMENT

SET 2 1/2" x 30" GALV. I.P. W/ 2 1/2" BRASS CAP RISING 17" IN
 EAST 1/2 OF 26" SAWN STUMP. CORNER LIES 100 FT.
 EAST OF ROAD # 864 SET LEFT CARSONITE POST
 W/ LSM-130 SIGN 4 FT. EAST

MONUMENT STAMPEL



ACCESSORIES DESCRIBE NEW BT'S WITNESS OBJECTS ETC. ESTABLISHED, OR WORK DONE TO PRESERVE EXISTING EVIDENCE

A 7" P. PINE SCRIBED E 1/4 58 BT, BT BEARS N 38° W 18 1/2 FT. CO'D NAV. IN SW CORNER W/ ANNUAL WASHER 839
 A 8" P. PINE SCRIBED E 1/4 517 BT, BT BEARS S 37° W 51 FT. CO'D NAV. IN SE CORNER W/ ANNUAL WASHER 839

54-4 & 54-3 SIGNS ON ALL BT'S, 8" BAND & FACES PAINTED RED ON ALL BT'S

Work Done By D. BENTZ Title PLS Date 1985 State Registration No. PLS-839
 or Agency

Filed for Record Prepared? Yes No Filed At _____ Co. Surveyor's Office Date _____

History of Surveys, G.L.O., etc.

Index File No. 0859 T. 22 S., R. 9 E., W.M. Contract or Surv. No. _____ Cor. J-08

9

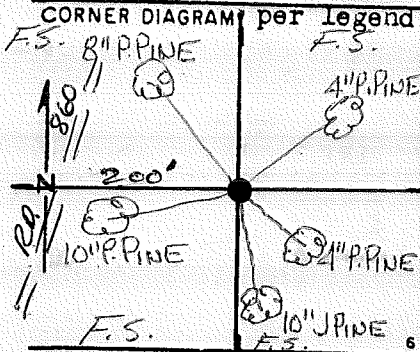
10

11

12

13

Index File No. 0959 CORNER RECORD (SEARCH) Contract or Survey No. CS#2-3 Cor. No. J-09
 (Ref. FSM 7151.4)
 T 22 S. R. 9 E. R.D. BEND County DESCHUTES SEC. 58 Cor. of 317.516
 Merid. Willamette N.F. Deschutes State Oregon Section 58, 59, 317.516



DESCRIBE CORNER MONUMENT FOUND

NONE

DESCRIBE BEARING TREES OR OTHER OFFICIAL ACCESSORIES FOUND

NONE

PHOTO IDENTIFICATION DATA

Photo No. _____
 Filed At. _____
 Object Ident. _____
 Ident. By _____
 Signature _____

DESCRIBE CORNER LOCATION RELATIVE TO NEAR-BY FEATURES, ALSO HOW TO REACH CORNER

- CORNER LEGEND:
- FS or Unverified
 - Contr. Other
 - ◊ Searched For/Not Found
 - ⊗ ⊗ Evidence Found/Accept.
 - ◆ Permanent Mon. Set/Fd.

Searched By: D. BENTZ Title PLS Division PVT Headquarters Date 1985

CORNER RECORD (PERPETUATION)

MONUMENT. DESCRIBE NEW MONUMENT SET, OR WORK DONE TO PRESERVE EXISTING MONUMENT

SET 2 1/2" X 30" GALV. I. P. W. / 2 1/2" BRASS CAP RISING 5" IN A MOUND OF STONE CORNER LIES 200 FT. EAST OF ROAD # 860 SET 6 FT. CARBONITE POST W/LSM-180 SIGN 4 FT. NORTH E 4 FT. WEST.

ACCESSORIES DESCRIBE NEW BT'S WITNESS OBJECTS ETC. ESTABLISHED, OR WORK DONE TO PRESERVE EXISTING EVIDENCE

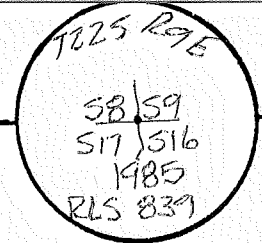
A 10" PINE SCRIBED T225 R9E S16 BT BEARS S12°E 48' 60d NAIL IN ~~S~~^E BASE W/ALUM WASHER "LS 839"
A 10" PINE SCRIBED T225 R9E S17 BT BEARS S8 1/2°W 67' 60d NAIL IN ~~S~~^N BASE W/ALUM WASHER "LS 839"
A 8" PINE SCRIBED T225 R9E S8 BT BEARS N68°W 54' 60d NAIL IN SW BASE W/ALUM WASHER "LS 839"
A 4" PINE SCRIBED "X BT" BEARS N36°E 16 5/8' & A 4" PINE SCRIBED X BT BEARS S50°E 6 3/4'
A 54-4 & 54-3 SIGNS ON ALL RT'S 8" ROUND E FACES PAINTED RED ON ALL RT'S 10'

Work Done By D. BENTZ Title PCS Date 1985 State Registration No. or Agency PLS-839
 Flat or Record Prepared? Yes No Filed At _____ Co. Surveyor's Office Date _____ 11

History of Surveys, G.L.O., etc. 1965 - J. HAWTHORNE

Index File No. 0959 T. 22 S., R. 9 E., W.M. Contract or Surv. No _____ Cor. J-09 13

MONUMENT STAMPEL



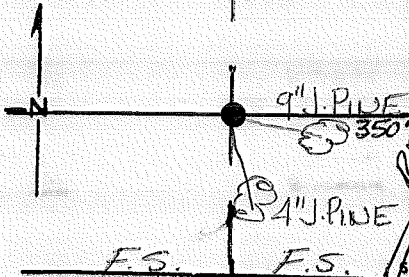
60d SE BASE

60d NINE Base

Index File No. 1159 CORNER RECORD (SEARCH) Contract or Survey No. CS#2-3 Cor. No. J-11
T 27 S. R. 9 E. R.D. BEND (Ref. FSM 7151.4) County DESCHUTES VA Cor. of Merid. Willamette N.F. Deschutes State Oregon Section 59, 516

CORNER DIAGRAM per legend
F.S. F.S.

DESCRIBE CORNER MONUMENT FOUND



NONE

~~X~~ RD. 310

DESCRIBE BEARING TREES OR OTHER OFFICIAL ACCESSORIES FOUND

NONE

PHOTO IDENTIFICATION DATA

Photo No. _____
Filed At. _____
Object Ident. _____
Ident. By _____
Signature _____

DESCRIBE CORNER LOCATION RELATIVE TO NEAR-BY FEATURES, ALSO HOW TO REACH CORNER

CORNER LEGEND:

- FS or Unverified
- Contr. Other
- ◊ Searched For/Not Found
- ⊗ ⊗ Evidence Found/Accept.
- ◆ Permanent Mon. Set/Pd.

Searched By: D. BENTZ

Title PLS Division PVT Headquarters

Date 1985

2

3

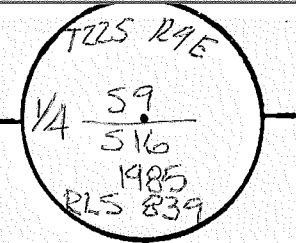
1

CORNER RECORD (PERPETUATION)

MONUMENT. DESCRIBE NEW MONUMENT SET, OR WORK DONE TO PRESERVE EXISTING MONUMENT

SET 2 1/2" x 30" GALV. I.P. W/ 2 1/2" BRASS CAP RISING 4"
 CORNER LIES ~~30~~³¹⁰ FT WEST OF ROAD # 44
 SET 6 FT. CARSONITE POST W/ SM-130 SIGN 1 FT. SOUTH

MONUMENT STAMPEL



ACCESSORIES DESCRIBE NEW BT'S WITNESS OBJECTS ETC. ESTABLISHED, OR WORK DONE TO PRESERVE EXISTING EVIDENCE

A 9" J. PINE SCRIBED 1/4 516 BT BEARS S 81 1/2° E 14' 60d NAIL IN ~~S~~^N BASE W/ ALUM. WASHER PLS-839'
 A 4" J. PINE SCRIBED "X BT" BEARS S 62° E 37' 13" 60d NAIL IN N BASE

Work Done By D. BENTZ Title PLS Date 1985 State Registration No. PLS-839
 or Agency
 Filed For Record Prepared? Yes No Filed At Co. Surveyor's Office Date

History
 of
 Surveys,
 G.L.O.,
 etc.

Index

File No. 1359

CORNER RECORD (SEARCH)

(Ref. FSM 7151.4)

Contract or

Survey No. C#2-3

Cor.

No. J-13

T 22 S. R. 9 E. R.D. BEND

County DESCHUTES

SEC

Cor. of

Merid. Willamette

N.F. Deschutes

State Oregon

Section 59/510

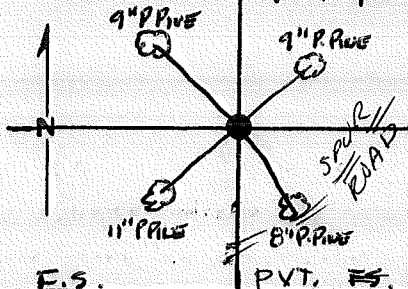
516/515

CORNER DIAGRAM

FS.

per legend

PVT. FS.



E.S.

PVT. FS. 6

DESCRIBE CORNER MONUMENT FOUND

NOVE

DESCRIBE BEARING TREES OR OTHER OFFICIAL ACCESSORIES FOUND

NOVE

PHOTO IDENTIFICATION DATA

Photo No. _____

Filed At. _____

Object Ident. _____

Ident. By _____

Signature

DESCRIBE CORNER LOCATION RELATIVE TO NEAR-BY FEATURES, ALSO HOW TO REACH CORNER

CORNER LEGEND:

FS or Unverified

Contr. Other

○ ◊ Searched For/Not Found

⊗ ⊗ Evidence Found/Accept.

● ◆ Permanent Mon. Set/Fd.

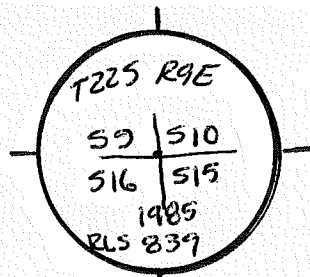
Searched By: D. BENTZ

Title PLS Division PVT Headquarters

Date 1985

CORNER RECORD (PERPETUATION)

MONUMENT STAMPED



9

MONUMENT: DESCRIBE NEW MONUMENT SET, OR WORK DONE TO PRESERVE EXISTING MONUMENT

SET $2\frac{1}{2}$ " X 30" GALV. I.P. W/ $2\frac{1}{2}$ " BRASS CAP RISING 5"

CORNER LIES 400 FT. NORTH OF ROAD

SET 6 FT. CARBONITE POST W/ LSM-130 SIGN 4 FT. SOUTH

ACCESSORIES : DESCRIBE NEW BT'S WITNESS OBJECTS ETC. ESTABLISHED, OR WORK DONE TO PRESERVE EXISTING EVIDENCE

A 9" P. PINE SCRIBED T22S R9E 310 BT BEARS N5°E 57⁹ GOD NAIL IN ^W ~~SE~~ BASE W/ ALUM. WASHER "LS 839"

A 8" P. PINE SCRIBED T22S R9E 515 BT BEARS S31¹/₂°E 43² GOD NAIL IN ^{NE} ~~SE~~ BASE W/ ALUM. WASHER "LS 839"

A 11" P. PINE SCRIBED T22S R9E 516 BT BEARS S10°W 168⁸ GOD NAIL IN ^E ~~SE~~ BASE W/ ALUM. WASHER "LS 839"

A 9" P. PINE SCRIBED T22S R9E 59 BT BEARS N31¹/₂°W 224⁷ GOD NAIL IN ~~SW~~ BASE W/ ALUM. WASHER "LS 839"

54-4 & 54-3 SIGNS ON ALL BT'S 8" BAND & FACES PAINTED RED ON ALL BT'S

10

Work Done By D. BENTZ Title PLS Date 1985 State Registration No. PLS-839
 or Agency

Plat or Cor. Record Prepared? Yes No Filed At: Co. Surveyor's Office Date

11

History of Surveys, G.L.O., etc.

USDA-FOREST SERVICE D-7100-52(2/82)

Index File No. 1559

CORNER RECORD (SEARCH)

Contract or

Cor. No. J-15

(Ref. FSM 7151.4)

Survey No. CS#2-3

T 22 S. R. 9 E.

R.D. BEND

County DESCHUTES

1/4

Cor. of

Merid. Willamette

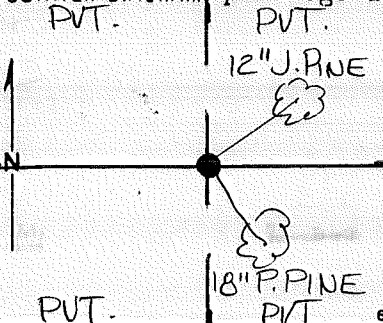
N.F. Deschutes

State Oregon

Section 510, 515

CORNER DIAGRAM per Legend

DESCRIBE CORNER MONUMENT FOUND



NONE

DESCRIBE BEARING TREES OR OTHER OFFICIAL ACCESSORIES FOUND

NONE

PHOTO IDENTIFICATION DATA

Photo No. _____
Filed At. _____
Object Ident. _____
Ident. By _____

DESCRIBE CORNER LOCATION RELATIVE TO NEAR-BY FEATURES, ALSO HOW TO REACH CORNER

Signature _____

CORNER LEGEND:

- FS or Unverified
- Contr. Other
- ◇ Searched For/Not Found
- ⊗ ⊗ Evidence Found/Accept.
- ◆ Permanent Mon. Set/Fd.

Searched By: D. BENTZ

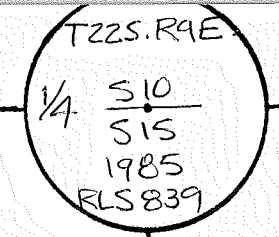
Title PLS Division PVT Headquarters

Date 1985

MONUMENT. DESCRIBE NEW MONUMENT SET, OR WORK DONE TO PRESERVE EXISTING MONUMENT

SET 2 1/2" X 30" GALV. I.P. W/ 2 1/2" BRASS CAP RISING 5"
CORNER LIES 300 FT. EAST OF DIRT ROAD
SET 6 FT. CARSONITE POST W/ LSM-130 SIGN 4 FT. SOUTH

MONUMENT STAMPE



9

ACCESSORIES DESCRIBE NEW BT'S WITNESS OBJECTS ETC. ESTABLISHED, OR WORK DONE TO PRESERVE EXISTING EVIDENCE

A 12" J. PINE SCRIBED 1/4 S10 BT BEARS N56°E 26' 60d NAIL IN SE BASE W/ ALUM. WASHER "LS 839"
A 18" P. PINE SCRIBED 1/4 S15 BT BEARS S51 1/2°E 41' 60d NAIL IN SW BASE W/ ALUM. WASHER "LS 839"
A 11" P. PINE SCRIBED 1/4 S10 BT BEARS N83°E 29' 60d NAIL IN SW BASE W/ ALUM. WASHER "LS 839"
SA-4 & SA-3 SIGNS ON ALL BT'S 8" BAND & FACES PAINTED RED ON ALL BT'S

10

Work Done By D. BENTZ Title PLS Date 1985 State Registration No. PLS-839
or Agency

Flat or Cor Record Prepared? Yes No Filed At Co. Surveyor's Office Date

11

History of Surveys, G.L.O., etc.

12

Index File No. 1559 T. 22 S., R. 9 E., W.M. Contract or Surv. No. Cor. J-15

USDA-FOREST SERVICE D-7100-52(2/82)

Index File No. 1759

CORNER RECORD (SEARCH)
(Ref. FSM 7151.4)

Contract or Survey No. CS #2-3 Cor. No. J-17

T 22 S. R. 9 E. R.D. BEND

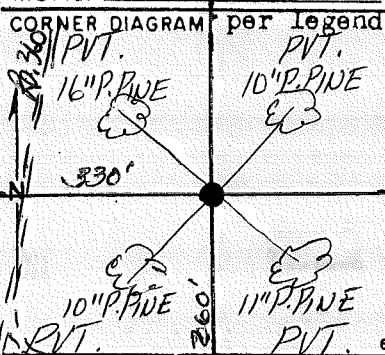
County DESCHUTES SEC. Cor. of

Merid. Willamette

N.F. Deschutes

State Oregon

Section 510, 511, 515, 514



DESCRIBE CORNER MONUMENT FOUND

NONE

DESCRIBE BEARING TREES OR OTHER OFFICIAL ACCESSORIES FOUND

NONE

PHOTO IDENTIFICATION DATA

Photo No. _____
 Filed At. _____
 Object Ident. _____
 Ident. By _____
 Signature _____

DESCRIBE CORNER LOCATION RELATIVE TO NEAR-BY FEATURES, ALSO HOW TO REACH CORNER

- CORNER LEGEND:
- FS or Unverified
 - Contr. Other
 - ◇ Searched For/Not Found
 - ⊗ ⊗ Evidence Found/Accept.
 - ◆ Permanent Mon. Set/Pd.

Searched By: D. BENTZ

Title PLS Division PVT Headquarters

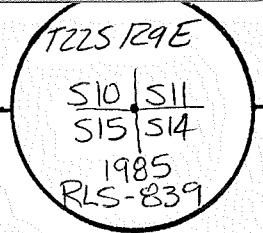
Date 1985

CORNER RECORD (PERPETUATION)

MONUMENT. DESCRIBE NEW MONUMENT SET, OR WORK DONE TO PRESERVE EXISTING MONUMENT

SET 2 1/2" x 30" GALV. I.P.W. / 2 1/2" BRASS CAP RISING 4"
ON A DIRT MOUND
CORNER LIES 150 FT. EAST & 150 FT. NORTH OF ROAD
SET 6 FT. CARSONITE POST W/LSM-130 SIGN 4 FT. SOUTH
IN A COMMERCIAL THINNING AREA.

MONUMENT STAMP



ACCESSORIES DESCRIBE NEW BT'S WITNESS OBJECTS ETC. ESTABLISHED, OR WORK DONE TO PRESERVE EXISTING EVIDENCE

- A10" PINE SCRIBED T22S R9E S11 BT BEARS ^{BT} N71°E 84' 3" 60d NAIL IN ^{WEST} BASE W/ALUM. WASHER "LS-839"
- A11" PINE SCRIBED T22S R9E S14 BT BEARS ^{BT} S40°E 61' 3" 60d NAIL IN ^{NE} BASE W/ALUM. WASHER "LS-839"
- A10" PINE SCRIBED T22S R9E S15 BT BEARS ^{BT} S47 1/2°W 50' 3" 60d NAIL IN ^{SE} BASE W/ALUM. WASHER "LS-839"
- A16" PINE SCRIBED T22S R9E S10 BT BEARS ^{BT} N76°W 32' 3" 60d NAIL IN ^S BASE W/ALUM. WASHER "LS-839"

54-4 & 54-3 SIGNS ON ALL BT'S 8" BAND & FACES PRINTED ON ALL BT'S 10

Work Done By D. BENTZ Title PLS Date 1985 State Registration No. PLS-839
or Agency

Filed For Record Prepared? Yes No Filed At Co. Surveyor's Office Date 11

History of Surveys, G.L.O., etc.

Index File No. 1759 T.22S., R.9 E., W.M. Contract or Surv. No. Cor. J-17 12 13

USDA-FOREST SERVICE D-7100-52(2/82)

Index File No. 1959

CORNER RECORD (SEARCH) Contract or

(Ref. FSM 7151.4)

Survey No. CS#2-3 Cor. No. J-19

T 22 S. R. 9 E. R.D. BEND

County DESCHUTES

Section 14 Cor. of

Merid. Willamette

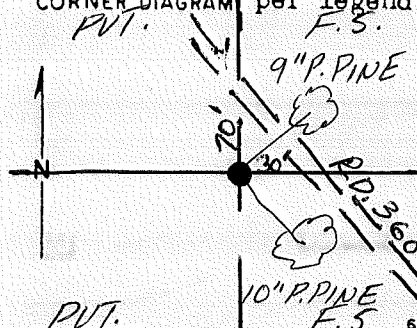
N.F. Deschutes

State Oregon

Section 511, 514

CORNER DIAGRAM per Legend

DESCRIBE CORNER MONUMENT FOUND



NONE

DESCRIBE BEARING TREES OR OTHER OFFICIAL ACCESSORIES FOUND

NONE

PHOTO IDENTIFICATION DATA

Photo No. _____

Filed At. _____

Object Ident. _____

Ident. By _____

Signature _____

DESCRIBE CORNER LOCATION RELATIVE TO NEAR-BY FEATURES, ALSO HOW TO REACH CORNER

CORNER LEGEND:

- PS or Unverified
- Constr. Other
- Searched For/Not Found
- ◇ Evidence Found/Accept.
- Permanent Mon. Set/Fd.

Searched By: D. BENTZ

Title PLS Division PVT Headquarters

Date 1985

CORNER RECORD (PERMITS FORATION)

MONUMENT. DESCRIBE NEW MONUMENT SET, OR WORK DONE TO PRESERVE EXISTING MONUMENT

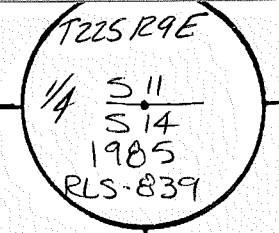
SET 2 1/2" X 30" GALV. I.P. W/ 2 1/2" BRASS CAP RISING 5"

CORNER LIES 35 FT EAST OF DIRT ROAD

SET 6 FT. CARSONITE POST W/ LSM-130 & 54-2a

SIGNS 4 FT. SOUTH

MONUMENT STAMPE



9

ACCESSORIES DESCRIBE NEW BT'S WITNESS OBJECTS ETC. ESTABLISHED, OR WORK DONE TO PRESERVE EXISTING EVIDENCE

410" P. PINE SCRIBED 1/4 S 14 BT BEARS S 77° E 9' 60d NAIL IN ^N ~~SE~~ BASE W/ ALUM. WASHER "LS-839"

49" P. PINE SCRIBED 1/4 S 11 BT BEARS N 30 1/2° E 7' 60d NAIL IN ^{WNW} ~~SE~~ BASE W/ ALUM. WASHER "LS-839"

54-4 & 54-3 SIGNS ON ALL BT'S 8" BAND & FACES PAINTED RED ON ALL BT'S

10

Work Done By D. BENTZ Title PLS Date 1985 State Registration No. PLS-839
or Agency

PLS Prepared For Record Prepared? Yes No Filed At Co. Surveyor's Office Date

11

History of Surveys, G.L.O., etc.

12

Index File No. 1959 T. 22S., R. 9 E., W.M. Contract or Surv. No. Cor. J-19

13

USDA-FOREST SERVICE D-7100-52(2/82)

Index

File No. 2159

CORNER RECORD (SEARCH) Contract or

(Ref. FSM 7151.4)

Survey No. C5#2-3

Cor. No. J-21

T 22 S. R. 9 E.

R.D. BEND

County DESCHUTES

SEC. Cor. of

Merid. Willamette

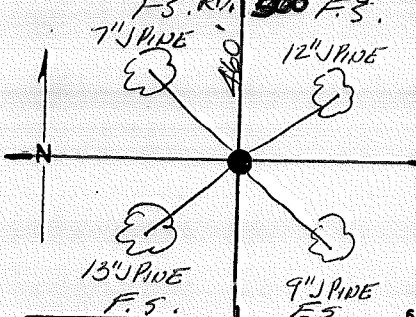
N.F. Deschutes

State Oregon

Section 11,12,14,13

CORNER DIAGRAM

Legend



DESCRIBE CORNER MONUMENT FOUND

3" IRON PIPE W/ 3" BRASS CAP RISING 4" IN CONCRETE COLLAR, by CWJEC.

DESCRIBE BEARING TREES OR OTHER OFFICIAL ACCESSORIES FOUND

None RPs by CWJEC NE & SW (Converted To BT'S, THIS ENTRY)

PHOTO IDENTIFICATION DATA

Photo No. _____

Filed At. _____

Object Ident. _____

Ident. By _____

Signature

DESCRIBE CORNER LOCATION RELATIVE TO NEAR-BY FEATURES, ALSO HOW TO REACH CORNER

CORNER LIES 460 FT. SOUTH OF ROAD #500

CORNER LEGEND:

FS or Unverified
Costr. Other

○ ◇ Searched For/Not Found

⊗ ⊗ Evidence Found/Accept.

● ◆ Permanent Mon. Set/Pd.

Searched By: R. WARE

Title PLS

Division PVT Headquarters

Date 1985

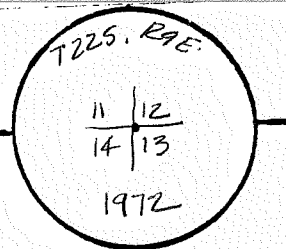
CORNER RECORD (PERPETUATION)

MONUMENT. DESCRIBE NEW MONUMENT SET, OR WORK DONE TO PRESERVE EXISTING MONUMENT

NONE

SET 6 FT. CARBONITE POST W/LSM-130 SIGN 2 FT. NORTH

MONUMENT STAMPED



ACCESSORIES DESCRIBE NEW BT'S WITNESS OBJECTS ETC. ESTABLISHED, OR WORK DONE TO PRESERVE EXISTING EVIDENCE

- 1. 1 1/2" PINE SCRIBED T225 R9E S14 BT ^{BT} BEARS ^{55°} S 22° W 27' 3" 60d NAIL IN ^{SE SIDE 14" HIGH} ~~SOUTH~~ BASE W/ALUM. WASHER "LS1005"
- 2. 1 1/2" PINE SCRIBED T225 R9E S11 BT BT BEARS N 47° W 18' 6" 60d NAIL IN ^{SW} ~~SOUTH~~ BASE W/ALUM. WASHER "LS1005"
- 3. 1 1/2" PINE SCRIBED T225 R9E S12 BT ^{BT} BEARS N 21° E 53' 6" 60d NAIL IN ^{WNW} ~~WEST~~ BASE W/ALUM. WASHER "LS1005"
- 4. 1 1/2" PINE SCRIBED T225 R9E S13 BT ^{BT} BEARS S 76° E 33' 4" 60d NAIL IN NORTH BASE W/ALUM. WASHER "LS1005"

54-4 & 54-3 SIGNS ON ALL BT'S 8" BAND & FACES PAINTED RED ON ALL BT'S. 10

Work Done By R. WARE Title PLS Date 1985 State Registration No. PLS-1005
or Agency

Plat or Cor Record Prepared? Yes No Filed At _____ Co. Surveyor's Office Date _____ 11

History of Surveys, G.L.O., etc.

1972-CENTURY WEST ENG'G.

Index

File No. 2359

CORNER RECORD (SEARCH) Contract or

(Ref. FSM 7151.4)

Survey No. CS#2-3 Cor. No. J-23

T 22 S. R. 9 E. R.D. BEND

County DESCHUTES 1/4 Cor. of

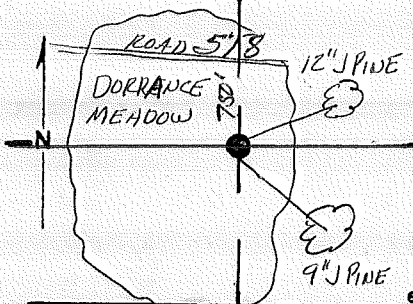
Merid. Willamette

N.F. Deschutes

State Oregon

Section 12 & 13

CORNER DIAGRAM per legend



DESCRIBE CORNER MONUMENT FOUND

3\"/>

DESCRIBE BEARING TREES OR OTHER OFFICIAL ACCESSORIES FOUND

NONE

PHOTO IDENTIFICATION DATA

Photo No. _____

Filed At. _____

Object Ident. _____

Ident. By _____

Signature _____

DESCRIBE CORNER LOCATION RELATIVE TO NEAR-BY FEATURES, ALSO HOW TO REACH CORNER

CORNER LIES WEST 180 FT FROM TIMBER LINE
E 750 FT SOUTH OF OLD ROAD IN
DORRANCE MEADOW

CORNER LEGEND:

- | | |
|--------|--------------------------|
| FS or | Unverified |
| Contr. | Other |
| ○ | ◇ Searched For/Not Found |
| ⊗ | ⊗ Evidence Found/Accept. |
| ● | ◆ Permanent Mon. Set/Id. |

Searched By: R. WARE

Title PLS Division PVT Headquarters

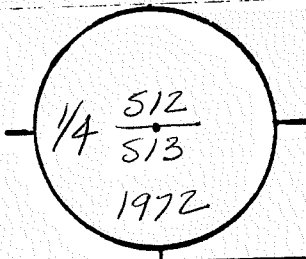
Date 1985

CORNER RECORD (PERPETUATION)

MONUMENT. DESCRIBE NEW MONUMENT SET, OR WORK DONE TO PRESERVE EXISTING MONUMENT

NONE

MONUMENT STAMPED



ACCESSORIES DESCRIBE NEW BT'S WITNESS OBJECTS ETC ESTABLISHED, OR WORK DONE TO PRESERVE EXISTING EVIDENCE

AT EAST EDGE OF MDW.

4 9" PINE^A SCRIBED 1/4 513 BT^A BEARS 52°E 308^E 60d NAIL IN ~~WEST~~ EAST BASE W/ALUM. WASHER "LS1005"

AT EAST EDGE OF MDW.

1 12" PINE SCRIBED 1/4 513 BT^B BEARS 58°E 181^E 60d NAIL IN NORTH BASE W/ALUM. WASHER "LS1005"

SET 6FT. CARBONITE POST W/LSM-130 SIGN 2FT. NORTH

544 & 543 SIGNS ON ALL BT'S 8" BAND & FACES PAINTED RED ON ALL BT'S.

Work Done By R. WARE Title PLS Date 1985 State Registration No PLS-1005 or Agency

Flat or Cor Record Prepared? Yes No Filed At Co. Surveyor's Office Date

History of Surveys, G.L.O., etc.

1972 - CENTURY WEST ENG'G.

USDA-FOREST SERVICE

Index

File No. 2459

CORNER RECORD (SEARCH)

(Ref. FSM 7.151.4)

Tract or

Survey No.

Cor.

No. J-24

T. 22 S. R. 9 E. R.D. BEND

County

DESCHUTES

E/16

COR. of SEC. 12/13

Merid. WILLAMETTE

N.F. DESCHUTES

State

OREGON

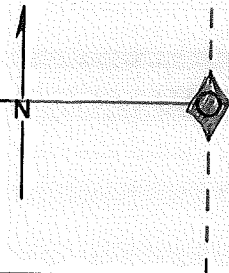
COR. of SEC.

CORNER DIAGRAM PER LEGEND

DESCRIBE CORNER MONUMENT FOUND

S.12

SF/NF



S.13

DESCRIBE BEARING TREES OR OTHER OFFICIAL ACCESSORIES FOUND

OVER

2

HUB & TACK w/ RP - X PAINTED ON IT

SF/NF

PHOTO IDENTIFICATION DATA

Photo No. _____

Filed At. _____

Object Ident. _____

Ident. By _____

Signature

6

DESCRIBE CORNER LOCATION RELATIVE TO NEAR-BY FEATURES, ALSO HOW TO REACH CORNER

3

Corner Legend:

Searched for/Not Found

Evidence Found/Accept.

Permanent Monument

Signature S. CHAMBERLIN

Title S.T.

Division

Headquarters S.O.

Date 8/81 D-7100-52 (3/79)

1

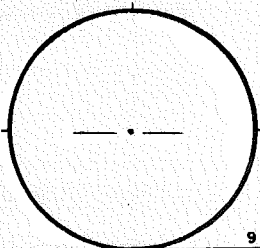
5

CORNER RECORD (PERPETUATION)

MONUMENT. DESCRIBE NEW MONUMENT SET, OR WORK DONE TO PRESERVE EXISTING MONUMENT

SET 2 1/2" B-C SP

MONUMENT STAMPED



9

ACCESSORIES DESCRIBE NEW B-T'S WITNESS OBJECTS ETC. ESTABLISHED, OR WORK DONE TO PRESERVE EXISTING EVIDENCE

RP's 10" LP N 93° E 25.9° FT.
7" LP S 04° E 59.83 FT.

10

Work Done By J. BUSSARD Title PLS Date 12/72 State Registration No. or Agency OR-599
 PLAT PREPARED OR Certified Cor. Record Prepared? Yes No Filed At: Co. SURVEYOR'S OFFICE Date

11

REMARKS

12

Index File No. 2459 T. 22 S., R. 9 E., W.M. Tract or Surv. No. Cor. J-24

13

Index

File No. 2559

CORNER RECORD (SEARCH) Contract or
(Ref. FSM 7151.4) Survey No. CS#2-3

Cor. No. J-25

T 22 S. R. 9 E. R.D. BEND

County DESCHUTES

Merid. Willamette

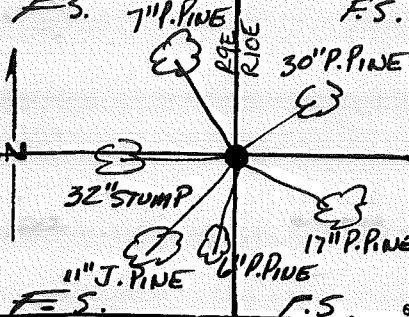
N.F. Deschutes

State Oregon

SEC. Cor. of Section 12, 7, 13, 18

CORNER DIAGRAM per legend

DESCRIBE CORNER MONUMENT FOUND



FD. 3" ALUM. CAP ON ALUM. POST RISING 3"

FD. 3 ORIG. BT'S & RPI'S by C.W.E.C.

DESCRIBE BEARING TREES OR OTHER OFFICIAL ACCESSORIES FOUND

32" STUMP BEARS WEST 39° VISIBLE SCRIBES (ORIG.)

30" PINE BEARS N18°E 37 1/2 "BT TAG" (ORIGINAL BT)

11" J. PINE BEARS S35°W 49' VISIBLE SCRIBES N.O. TOE 13LA12E

7" PINE BEARS N7°W 60' VISIBLE SCRIBES

17" PINE BEARS S84 1/2°E 56 1/2' VISIBLE SCRIBES

DESCRIBE CORNER LOCATION RELATIVE TO NEAR-BY FEATURES, ALSO HOW TO REACH CORNER

6" PINE BEARS S8°W 15' VISIBLE SCRIBES

SE = 36" PINE STUMP (ORIGINAL BT), MISS. VES.

SEE: J-01, T225, R106

PHOTO IDENTIFICATION DATA

Photo No. _____
Filed At. _____
Object Ident. _____
Ident. By _____
Signature _____

CORNER LEGEND:

- FS or Contr. Unverified Other
- ◇ Searched For/Not Found
- ⊗ ⊗ Evidence Found/Accept.
- ◆ Permanent Mon. Set/Fd.

Searched By: R. WARE

Title PLS Division PVT Headquarters

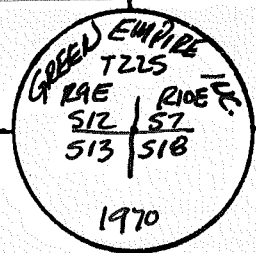
Date 1985

CORNER RECORD (PERPETUATION)

MONUMENT. DESCRIBE NEW MONUMENT SET, OR WORK DONE TO PRESERVE EXISTING MONUMENT

NONE

MONUMENT STAMPED



ACCESSORIES. DESCRIBE NEW BT'S WITNESS OBJECTS ETC. ESTABLISHED, OR WORK DONE TO PRESERVE EXISTING EVIDENCE

~~NONE~~ CONVERTED GEI RP'S INTO BT'S

SE: MKD. T22S R10E S13 BT ~ 60d NAIL IN S. SIDE 10" HIGH

SW: 7" P. PINE MKD. T22S R9E S13 BT S08°W 158 ~ 60d NAIL IN W. BASE

NW: 7" P. PINE MKD. T22S R9E S12 BT N07°W 60 ~ 60d NAIL IN W. BASE

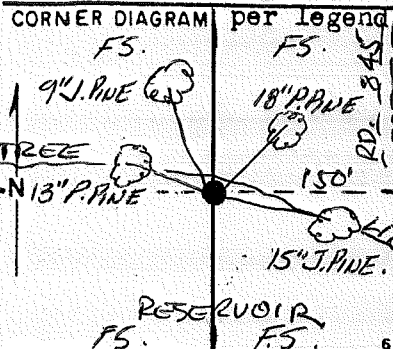
Work Done By R. WARE Title PLS Date 1985 State Registration No. PLS-1005
or Agency

Flat Cor Record Prepared? Yes No Filed At _____ Co. Surveyor's Office Date _____

History 1882 - GLO
of 1970 - GEI
Surveys,
G.L.O.,
etc.

Index File No. 2559 T. 22S., R. 9 E., W.M. Contract or Surv. No _____ Cor. J-25

Index File No. 0560 CORNER RECORD (SEARCH) Contract or Survey No. CS#2-3 Cor. No. K-05
 (Ref. FSM 7151.4)
 T 22 S. R. 9 E. R.D. BEND County DESCHUTES Merid. Willamette N.F. Deschutes State Oregon Section 518, 517



1 DESCRIBE CORNER MONUMENT FOUND

NONE

2 DESCRIBE BEARING TREES OR OTHER OFFICIAL ACCESSORIES FOUND

NONE

6 PHOTO IDENTIFICATION DATA
 Photo No. _____
 Filed At. _____
 Object Ident. _____
 Ident. By _____
 Signature _____

3 DESCRIBE CORNER LOCATION RELATIVE TO NEAR-BY FEATURES, ALSO HOW TO REACH CORNER

7 CORNER LEGEND:
 FS or Unverified
 Contr. Other
 ○ ◇ Searched For/Not Found
 ⊗ ⊗ Evidence Found/Accept.
 ● ◆ Permanent Mon. Set/Fd.

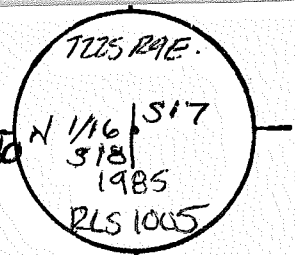
Searched By: R. WARE Title PLS Division PVT Headquarters Date 1985

CORNER RECORD (PERPETUATION)

MONUMENT. DESCRIBE NEW MONUMENT SET, OR WORK DONE TO PRESERVE EXISTING MONUMENT

SET 2 1/2" X 30" GALV. I.P. W/ 2 1/2" BRASS CAP RISING 3"
 CORNER LIES ^{15' S OF} TREE LINE @ LAKE 1350' FROM ROAD ~~710~~
 SET 6 FT. CARSONITE POST WITH LSM-130 SIGN 4 FT
 NORTH

MONUMENT STAMPED



ACCESSORIES DESCRIBE NEW BT'S WITNESS OBJECTS ETC. ESTABLISHED, OR WORK DONE TO PRESERVE EXISTING EVIDENCE

A 15" PINE SCRIBED N 1/16 S 17 BT BEARS S 86° E 52' 60" NAIL IN ^{N. SIDE 12" HIGH} EAST BASE W/ ALUM. WASHER "LS 1005"
 A 9" PINE SCRIBED N 1/16 S 18 BT BEARS N 40° W 53' 60" NAIL IN ^{WEST} ~~WEST~~ BASE W/ ALUM. WASHER "LS 1005"
 A 13" P. PINE SCRIBED N 1/16 S 18 BT BEARS N 59° W 57' 60" NAIL IN ^{SW} ~~SW~~ BASE W/ ALUM. WASHER "LS 1005"
 SA-1 & SA-3 SIGNS ON ALL BT'S 8" BRAND & FACES PAINTED RED ON ALL BT'S.
 A 12" P. PINE SCRIBED N 1/16 S 17 BT BEARS N 4 1/2° E, 42' 60" NAIL IN EAST BASE W/ ALUM. WASHER "LS 1005" 10

Work Done By R. WARE Title PLS Date 1985 State Registration No. PLS-1005
 or Agency

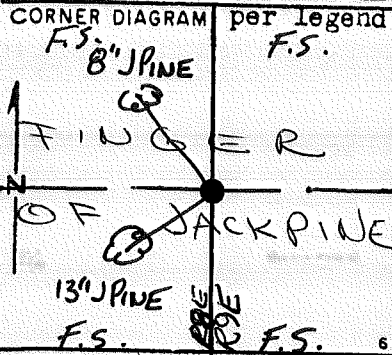
Flat or Cor Record Prepared? Yes No Filed At Co. Surveyor's Office Date

History of Surveys, G.L.O., etc.

Index File No. 0560 T. 22 S., R. 9 E., W.M. Contract or Surv. No. Cor. K-05

9
11
12
13

Index File No. 0161 CORNER RECORD (SEARCH) Contract or Survey No. B#2-3 Cor. No. L-01
 (Ref. FSM 7151.4)
 T 22 S. R. 9 E. R.D. BEND County DESCHUTES 14 Cor. of
 Merid. Willamette N.F. Deschutes State Oregon Section 13 & 18



DESCRIBE CORNER MONUMENT FOUND

NONE

DESCRIBE BEARING TREES OR OTHER OFFICIAL ACCESSORIES FOUND 2

NONE

PHOTO IDENTIFICATION DATA

Photo No. _____
 Filed At. _____
 Object Ident. _____
 Ident. By _____
 Signature _____ 7

DESCRIBE CORNER LOCATION RELATIVE TO NEAR-BY FEATURES, ALSO HOW TO REACH CORNER 3

- CORNER LEGEND:
- FS or Unverified
 - Contr. Other
 - ◊ Searched For/Not Found
 - ⊗ ⊗ Evidence Found/Accept.
 - ◆ Permanent Mon. Set/Fd.

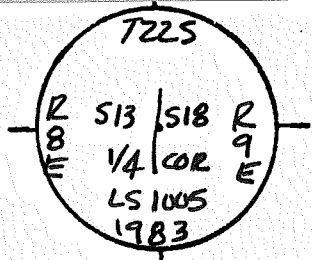
Searched By: R. WARE Title PLS Division PVT Headquarters Date 1983 1

CORNER RECORD (PERPETUATION)

MONUMENT. DESCRIBE NEW MONUMENT SET, OR WORK DONE TO PRESERVE EXISTING MONUMENT

SET 2" I.P. W / 2 1/2" BRASS CAP RISING 4" NEAR
SOUTH BOUNDARY of FINGER of JACKPINE

MONUMENT STAMPED



ACCESSORIES. DESCRIBE NEW BT'S WITNESS OBJECTS ETC. ESTABLISHED, OR WORK DONE TO PRESERVE EXISTING EVIDENCE

A 8" I. PINE SCRIBED 1/4 S13 BT BEARS N15°W 37' 60d WAIL IN ^{ESE} BASE W/ ALUM WASHER "LS 1005"
A 1 1/2" I. PINE SCRIBED 1/4 S13 BT BEARS 57°N 49' 60d WAIL IN ^{NNW} BASE W/ ALUM WASHER "LS 1005"

Work Done By R. WARE Title PCS Date 1983 State Registration No. PCS-1005
or Agency

Filed For Record Prepared? Yes No Filed At _____ Co. Surveyor's Office Date 1983/1985

History of Surveys, G.L.O., etc. 1880 - G.L.O.

Index File No. 0161 T. 22 S., R. 9 E., W.M. Contract or Surv. No. _____ Cor. L-01

Index

File No. 0961

CORNER RECORD (SEARCH)

(Ref. FSM 7151.4)

Contract or

Survey No. CS #2-3

Cor. No. L-09

T 22 S. R. 9 E.

R.D. BEND

County DESCHUTES

$\frac{1}{4}$ Cor. of

Merid. Willamette

N.F. Deschutes

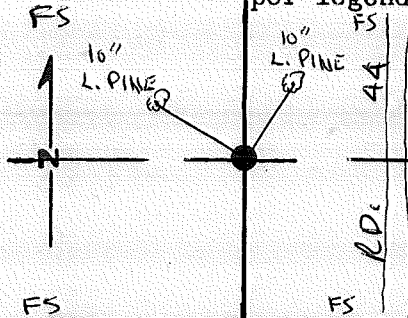
State Oregon

Section 17 & 16

CORNER DIAGRAM

per legend

DESCRIBE CORNER MONUMENT FOUND



NONE

DESCRIBE BEARING TREES OR OTHER OFFICIAL ACCESSORIES FOUND

NONE

PHOTO IDENTIFICATION DATA

Photo No. _____

Filed At. _____

Object Ident. _____

Ident. By _____

Signature _____

DESCRIBE CORNER LOCATION RELATIVE TO NEAR-BY FEATURES, ALSO HOW TO REACH CORNER

CORNER LEGEND:

FS or Unverified

Contr. Other

○ ◊ Searched For/Not Found

⊗ ⊗ Evidence Found/Accept.

● ◆ Permanent Mon. Set/Fd.

Searched By: D. BENTZ

Title PLS

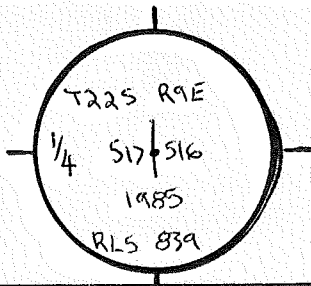
Division PST

Headquarters

Date 1985

CORNER RECORD (PERPETUATION)

MONUMENT STAMPED



MONUMENT: DESCRIBE NEW MONUMENT SET, OR WORK DONE TO PRESERVE EXISTING MONUMENT
 SET 2 1/2" x 30" GALVANIZED IRON PIPE w/ 2 1/2" BRASS CAP RISING 4"
 APPROX. 500' "W" OF RD. #44 IN A PINE THicket w/ LOTS OF
 BEETLE KILL. SET 6' CARBONITE POST w/ LSM-130 SIGN 4" "N"

ACCESSORIES: DESCRIBE NEW BT'S WITNESS OBJECTS ETC. ESTABLISHED, OR WORK DONE TO PRESERVE EXISTING EVIDENCE

- A 10" L. PINE SCRIBED "1/4 516 BT" BEARS N21°E 15'. 60d. NAIL IN "NW" BASE w/ ALUM. WASHER "LS 839"
- A 10" L. PINE SCRIBED "1/4 517 BT" BEARS N54°W 34'. 60d. NAIL IN "SW" BASE w/ ALUM. WASHER "LS 839"
- 54-4 AND 54-3 SIGNS ON BOTH BT'S. 8" BANDS AND FACES PAINTED RED ON BOTH BT'S.

Work Done By D. BENTZ Title PCS Date 1985 State Registration No. PLS-839
 or Agency
 Certified Cor. Record Prepared? Yes No Filed At: _____ Co. Surveyor's Office Date _____

History
 of
 Surveys,
 G.L.O.,
 etc.

Index File No. 1361

CORNER RECORD (SEARCH) Contract or Survey No. CS#2-3
 (Ref. FSM 7151.4)

Cor. No. L-13

T 22 S. R. 9 E.

R.D. BEND

County DESCHUTES

Cor. of V4

Merid. Willamette

N.F. Deschutes

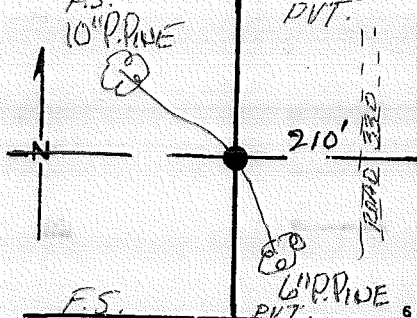
State Oregon

Section 5169.515

CORNER DIAGRAM

per legend

DESCRIBE CORNER MONUMENT FOUND



NONE

DESCRIBE BEARING TREES OR OTHER OFFICIAL ACCESSORIES FOUND

NONE

PHOTO IDENTIFICATION DATA

Photo No. _____
 Filed At. _____
 Object Ident. _____
 Ident. By _____
 Signature _____

DESCRIBE CORNER LOCATION RELATIVE TO NEAR-BY FEATURES, ALSO HOW TO REACH CORNER

CORNER LEGEND:

- FS or Unverified
- Contr. Other
- ◇ Searched For/Not Found
- ⊗ ⊗ Evidence Found/Accept.
- ◆ Permanent Mon. Set/Pd.

Searched By: D. BENTZ

Title PLS Division PVT Headquarters


Date 1985

CORNER RECORD (PERPETUATION)

MONUMENT. DESCRIBE NEW MONUMENT SET, OR WORK DONE TO PRESERVE EXISTING MONUMENT

SET 2 1/2" X 30" GALV. I.P. W/ 2 1/2" BRASS CAP RISING 4" IN A MOUND
 OF STONE CORNER LIES ON EAST EDGE OF LOGGED UNIT
 210 FT WEST OF ROAD # 330 SET 6 FT CARSONITE POST
 W/ L.S.M.-130 & 54-2a SIGNS 4 FT. SOUTH.

MONUMENT STAMP



ACCESSORIES. DESCRIBE NEW BT'S WITNESS OBJECTS ETC. ESTABLISHED, OR WORK DONE TO PRESERVE EXISTING EVIDENCE

1/0" P.PINE SCRIBED 1/4 516 BT BT BEARS N 67° W 158' 60" NAIL IN SW RASE W/ ALUM. WASHER "LS 839"
 A 6" P.PINE SCRIBED 1/4 515 BT BEARS S 35° E 91' 60" NAIL IN BASE " " "

54-4 & 54-3 SIGNS ON ALL RT'S 8" BAND & FACES PAINTED RED ON ALL RT'S 10

Work Done By D. BENTZ Title PCS Date 1985 State Registration No. PLS-839
 or Agency
 Plate or Record Prepared? Yes No Filed At Co. Surveyor's Office Date 11

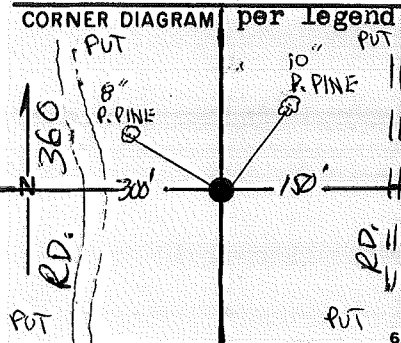
History
 of
 Surveys,
 G.L.O.,
 etc.

Index File No. 1361 T. 22 S., R. 9 E., W.M.

Contract or Surv. No

Cor. L-13 13

Index File No. 1761 CORNER RECORD (SEARCH) Contract or Survey No. CS#2-3 Cor. No. L-17
 (Ref. FSM 7151.4)
 T 22 S. R. 9 E. R.D. BEND County DESCHUTES $\frac{1}{4}$ Cor. of
 Merid. Willamette N.F. Deschutes State Oregon Section 15 $\frac{1}{4}$



DESCRIBE CORNER MONUMENT FOUND

NONE

DESCRIBE BEARING TREES OR OTHER OFFICIAL ACCESSORIES FOUND

NONE

PHOTO IDENTIFICATION DATA

Photo No. _____
 Filed At. _____
 Object Ident. _____
 Ident. By _____
 Signature _____

DESCRIBE CORNER LOCATION RELATIVE TO NEAR-BY FEATURES, ALSO HOW TO REACH CORNER

CORNER LEGEND:

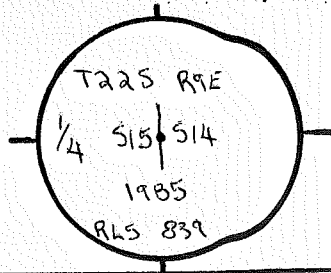
FS or Contr.	Unverified	
	Other	
○	◇	Searched For/Not Found
⊗	⊗	Evidence Found/Accept.:
●	◆	Permanent Mon. Set/Fd.

Searched By: D. BENTZ Title PLS Division PVT Headquarters Date 1985

CORNER RECORD (PERPETUATION)

MONUMENT: DESCRIBE NEW MONUMENT SET, OR WORK DONE TO PRESERVE EXISTING MONUMENT
SET 2 1/2" x 30" GALVANIZED IRON PIPE w/ 2 1/2" BRASS CAP RISING 4" IN
A THINNED UNIT APPROX. 300' "E" OF A ROAD RUNNING NORTH
AND SOUTH. SET 6' CARSONITE POST w/ LSM-130 SIGN 4' N.

MONUMENT STAMPED



ACCESSORIES DESCRIBE NEW BT'S WITNESS OBJECTS ETC. ESTABLISHED, OR WORK DONE TO PRESERVE EXISTING EVIDENCE

- A 10" P. PINE SCRIBED "1/4 514 BT" BEARS N43°E 37^q. 60% NAIL IN "SE" BASE w/ ALUM. WASHER "LS 839"
- AN 8" P. PINE SCRIBED "1/4 515 BT" BEARS N62°W 45². 60% NAIL IN "SW" BASE w/ ALUM. WASHER "LS 839"
- 54-4 AND 54-3 SIGNS ON BOTH BT'S. 8" BAUDS AND FACES PAINTED RED ON BOTH BT'S.

Work Done By D. BENTZ Title PLS Date 1985 State Registration No. or Agency PLS-839
 Prepared For Record Prepared? Yes No Filed At: _____ Co. Surveyor's Office Date _____

History
 of
 Surveys,
 G.L.O.,
 etc.

USDA-FOREST SERVICE

Index

File No. 1961

CORNER RECORD (SEARCH)

(Ref. FSM 7.151.4)

Tract or

Survey No.

Cor.

No. L-19

T. 22 S. R. 9 E. R.D. BEND

County DESCHUTES

c/4

COR. of SEC. 14

Merid. WILLAMETTE

N.F. DESCHUTES

State OREGON

COR. of SEC.

CORNER DIAGRAM PER LEGEND

DESCRIBE CORNER MONUMENT FOUND

SF/NF

DESCRIBE BEARING TREES OR OTHER OFFICIAL ACCESSORIES FOUND

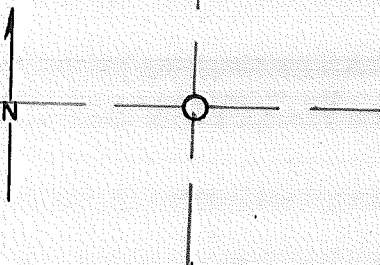


PHOTO IDENTIFICATION DATA

Photo No. _____

Filed At. _____

Object Ident. _____

Ident. By _____

Signature

DESCRIBE CORNER LOCATION RELATIVE TO NEAR-BY FEATURES, ALSO HOW TO REACH CORNER

Corner Legend:

Searched for/Not Found

Evidence Found/Accept.

Permanent Monument

Signature M. HEATH

Title S.T.

Division

Headquarters

S.O.

Date

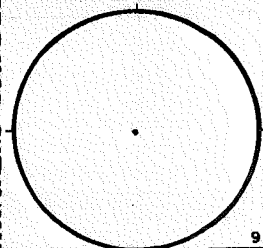
7/81

D-7100-52 (3/79)

CORNER RECORD (PERPETUATION)

MONUMENT. DESCRIBE NEW MONUMENT SET, OR WORK DONE TO PRESERVE EXISTING MONUMENT

MONUMENT STAMPED



9

ACCESSORIES. DESCRIBE NEW B.T.'S WITNESS OBJECTS ETC. ESTABLISHED, OR WORK DONE TO PRESERVE EXISTING EVIDENCE

10

Work Done By _____ Title _____ Date _____ State Registration No. or Agency _____
Certified Cor. Record Prepared? Yes No Filed At: **Co. SURVEYOR'S OFFICE** Date _____

11

REMARKS

Index File No. **1961 T. 22 S., R. 9 E., W.M.**

Tract or Surv. No.

Cor. **L-19**

12

13

Index

File No. 2161

CORNER RECORD (SEARCH) Contract or

(Ref. FSM 7151.4)

Survey No. CS#2-3 Cor. No. L-21

T 22 S. R. 9 E.

R.D. BEND

County DESCHUTES

Cor. of Section 14 & 13

Merid. Willamette

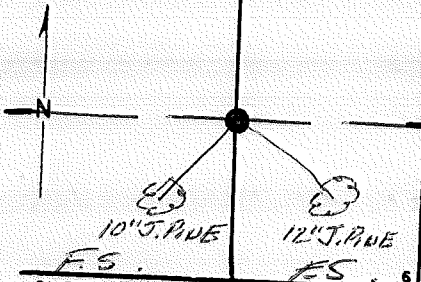
N.F. Deschutes

State Oregon

Section 14 & 13

CORNER DIAGRAM per legend

DESCRIBE CORNER MONUMENT FOUND



None

DESCRIBE BEARING TREES OR OTHER OFFICIAL ACCESSORIES FOUND

None

PHOTO IDENTIFICATION DATA

Photo No. _____

Filed At. _____

Object Ident. _____

Ident. By _____

Signature _____

DESCRIBE CORNER LOCATION RELATIVE TO NEAR-BY FEATURES, ALSO HOW TO REACH CORNER

CORNER LEGEND:

FS or Unverified

Contr. Other



◇ Searched For/Not Found



⊗ Evidence Found/Accept.



◆ Permanent Mon. Set/Pd.

Searched By: R. WARE

Title PLS Division PUT Headquarters


Date 1985

CORNER RECORD (PERPETUATION)

MONUMENT. DESCRIBE NEW MONUMENT SET, OR WORK DONE TO PRESERVE EXISTING MONUMENT

SET 2 1/2" x 130" GALV. I.P. W/ 2 1/2" BRASS CAP RISING 6"
CORNER LIES APPROX 1700 FT. SIDE FROM END OF OLD RD.
SET 6 FT CARBONITE POST W/ L5M-130 SIGN

MONUMENT STAMPED



ACCESSORIES DESCRIBE NEW BT'S WITNESS OBJECTS ETC ESTABLISHED, OR WORK DONE TO PRESERVE EXISTING EVIDENCE

AFT. NORTH.
A 12" J. PINE SCRIBED 1/4 513 BT BEARS 55° E 29' 60d NAIL IN N.E. BASE W/ ANNA WAGNER "LS 1005"
A 10" J. PINE SCRIBED 1/4 514 BT BEARS 55° W 13' 60d NAIL IN ~~SE~~ SE BASE W/ ANNA WAGNER "LS 1005"

5A-4 & 5A-3 SIGNS ON ALL BT'S 8" BARD & FACES PAINTED RED ON ALL BT'S

Work Done By REWARE Title PLS Date 1985 State Registration No. or Agency PLS-1005

Flat or Record Prepared? Yes No Filed At _____ Co. Surveyor's Office Date _____

History of Surveys, G.L.O., etc.

Index File No. 2161 T.22S., R.9 E., W.M.

Contract or Surv. No

Cor. L-21

USDA-FOREST SERVICE

Index

File No. 2261

CORNER RECORD (SEARCH)

(Ref. FSM 7.151.4)

Tract or Survey No. _____

Cor. No. 2-22

T. 22 S. R. 9 E. R.D. BEND

County DESCHUTES

~~S.16~~ COR. of SEC. 13

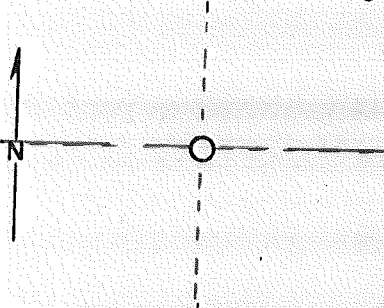
Merid. WILLAMETTE

N.F. DESCHUTES

State OREGON

W.16 COR. of SEC. 1

CORNER DIAGRAM PER LEGEND



DESCRIBE CORNER MONUMENT FOUND

SF/NF

DESCRIBE BEARING TREES OR OTHER OFFICIAL ACCESSORIES FOUND

SF/NF

PHOTO IDENTIFICATION DATA

Photo No. _____

Filed At. _____

Object Ident. _____

Ident. By _____

Signature

Corner Legend:

Searched for/Not Found

Evidence Found/Accept.

Permanent Monument

DESCRIBE CORNER LOCATION RELATIVE TO NEAR-BY FEATURES, ALSO HOW TO REACH CORNER

FENCE COR.

Signature S. CHAMBERLIN

Title S.T.

Division _____

Headquarters S.O.

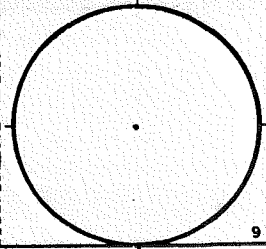
Date 8/81

D-7100-52 (3/79)

CORNER RECORD (PERPETUATION)

MONUMENT - DESCRIBE NEW MONUMENT SET, OR WORK DONE TO PRESERVE EXISTING MONUMENT

MONUMENT SET



9

ACCESSORIES - DESCRIBE NEW B^T's WITNESS OBJECTS ETC. ESTABLISHED, OR WORK DONE TO PRESERVE EXISTING EVIDENCE

10

Work Done By _____ Title _____ Date _____ State Registration No. or Agency _____
PLAT PREPARED OR
Certified Cor. Record Prepared? Yes No Filed At: Co. SURVEYOR'S OFFICE Date

11

REMARKS

12

Index File No. 2261 T. 22 S., R. 9 E., W.M.

Tract or Surv. No.

Cor. L-22

13

Index

File No. 2361

CORNER RECORD (SEARCH) Contract or

T 22 S. R. 9 E. R.D. BEND

(Ref. FSM 7151.4)

Survey No. CST-3 Cor. No. L-23

Merid. Willamette

N.F. Deschutes

County DESCHUTES

C14

Cor. of

CORNER DIAGRAM per Legend

State Oregon Section 13

DESCRIBE CORNER MONUMENT FOUND

NONE

DESCRIBE BEARING TREES OR OTHER OFFICIAL ACCESSORIES FOUND

NONE

DESCRIBE CORNER LOCATION RELATIVE TO NEAR-BY FEATURES, ALSO HOW TO REACH CORNER

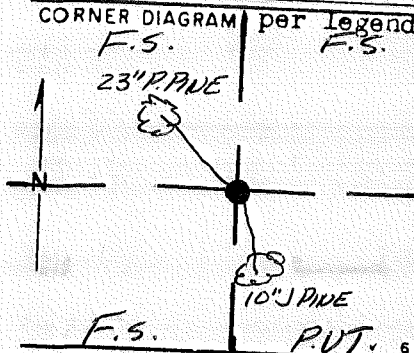


PHOTO IDENTIFICATION DATA

Photo No. _____

Filed At. _____

Object Ident. _____

Ident. By _____

Signature _____

CORNER LEGEND:

- FS or Unverified
- Contr. Other
- ◇ Searched For/Not Found
- ⊗ ⊗ Evidence Found/Accept.
- ◆ Permanent Mon. Set/Pd.

Searched By: R. WARE

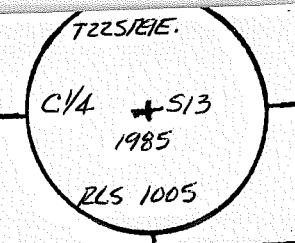
Title PLS Division PVT Headquarters

Date 1985

MONUMENT. DESCRIBE NEW MONUMENT SET, OR WORK DONE TO PRESERVE EXISTING MONUMENT

SET 2 1/2" X 30" GALV. I.P. W/ 2 1/2" BRASS CAP RISING 4"
CORNER LIES 1320 FT. NORTH OF ROAD, IN PINE THicket
SET 6 FT CARBONITE POST W/ LSM-130 AND 54-2a SIGNS
4 FT. EAST & 4 FT. SOUTH

MONUMENT STAMP



ACCESSORIES DESCRIBE NEW BT'S WITNESS OBJECTS ETC. ESTABLISHED, OR WORK DONE TO PRESERVE EXISTING EVIDENCE

A 23" P. PINE SCRIBED C/4 513 BT BEARS N41°W 40°55' 60d NAIL IN SW BASE W/ ALUM WASHER "LS1005"
A 10" J. PINE SCRIBED C/4 513 BT BEARS S84°E. 8° 60d NAIL IN ^N BASE W/ ALUM WASHER "LS1005"

54-4 & 54-3 SIGNS ON ALL BT'S 8" BAND & FACES PAINTED RED ON ALL BT'S.

Work Done By R. WARE Title PLS Date 1985 State Registration No. or Agency PLS-1005
Filed For Record Prepared? Yes No Filed At _____ Co. Surveyor's Office Date _____

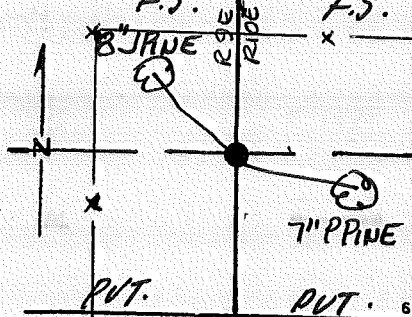
History of Surveys, G.L.O., etc.

Index File No. 2361 T. 22 S., R. 9 E., W.M. Contract or Surv. No. _____ Cor. L-23

Index File No. 2561 CORNER RECORD (SEARCH) Contract or Survey No. CS#2-3 Cor. No. L-25
 (Ref. FSM 7151.4)
 T 22 S. R. 9 E. R.D. BEND County DESCHUTES State Oregon Section 14 Cor. of 18
 Merid. Willamette N.F. Deschutes

CORNER DIAGRAM per Legend

DESCRIBE CORNER MONUMENT FOUND



EN 2 1/2" BRASS CAP ON 2" L.P. RISING 5"

DESCRIBE BEARING TREES OR OTHER OFFICIAL ACCESSORIES FOUND

13" PINE BEARS N11°W 17° VISIBLE SCRIBE
11" PINE BEARS S59°E 15' VISIBLE SCRIBE

PHOTO IDENTIFICATION DATA

Photo No. _____
 Filed At. _____
 Object Ident. _____
 Ident. By _____
 Signature _____

DESCRIBE CORNER LOCATION RELATIVE TO NEAR-BY FEATURES, ALSO HOW TO REACH CORNER

SEE: L-01, T22S, R10E

- CORNER LEGEND:
- FS or Contr. Unverified Other
 - Searched For/Not Found
 - Evidence Found/Accept.
 - Permanent Mon. Set/Pd.

Searched By: R. W. ARE

Title PLS Division PVT Headquarters

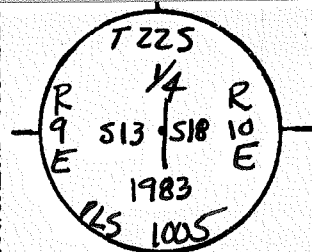
Date 1983

CORNER RECORD (PERPETUATION)

MONUMENT. DESCRIBE NEW MONUMENT SET, OR WORK DONE TO PRESERVE EXISTING MONUMENT

~~NOTE~~ SET 2 1/2" x 30" BCSP RSG. 5"

MONUMENT STAMPEL



FENCE COR. BRS. N 17° W 19 1/4 FT.

ACCESSORIES. DESCRIBE NEW BT'S WITNESS OBJECTS ETC. ESTABLISHED, OR WORK DONE TO PRESERVE EXISTING EVIDENCE

~~NOTE~~

7" P. PINE MKD. 1/4 S18 T22S R10E 13T ~ S59° E 15' ~ 60d NE BASE

8" L. PINE " " S13 " R9E " ~ N12° W 17' ~ 60d E BASE

Work Done By R. WARE Title PLS Date 1983 State Registration No. PLS-1005
or Agency

Flat of Cor Record Prepared? Yes No Filed At Co. Surveyor's Office Date 1983

History of Surveys, G.L.O., etc.

Index File No. 2561 T. 22S., R. 9 E., W.M.

Contract or Surv. No

Cor L-25

USDA-FOREST SERVICE D-7100-52(2/82)

Index
File No. 2262

CORNER RECORD (SEARCH) Contract or
(Ref. FSM 7151.4) Survey No. CS#2-3

Cor. No. M-22

T 22 S. R. 9 E. R.D. BEND County DESCHUTES SW 1/16 Cor. of
Merid. Willamette N.F. Deschutes State Oregon Section 13

CORNER DIAGRAM per legend
F.S. F.S.

DESCRIBE CORNER MONUMENT FOUND

NONE

DESCRIBE BEARING TREES OR OTHER OFFICIAL ACCESSORIES FOUND

NONE

PHOTO IDENTIFICATION DATA

Photo No. _____
Filed At. _____
Object Ident. _____
Ident. By _____
Signature _____

DESCRIBE CORNER LOCATION RELATIVE TO NEAR-BY FEATURES, ALSO HOW TO REACH CORNER

CORNER LEGEND:

- FS or Unverified
- Contr. Other
- Searched For/Not Found
- ◇ Searched For/Not Found
- ⊗ Evidence Found/Accept.
- ⊗ Evidence Found/Accept.
- Permanent Mon. Set/Yd.
- ◆ Permanent Mon. Set/Yd.

Searched By: R. WARE

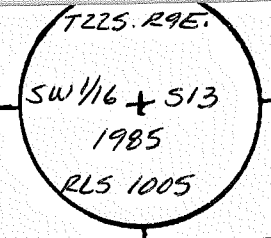
Title PLS Division PVT Headquarters

Date 1985

MONUMENT. DESCRIBE NEW MONUMENT SET, OR WORK DONE TO PRESERVE EXISTING MONUMENT

SET 2 1/2" GALV. I.P. W/ 2 1/2" BRASS CAP RISING 2"
CORNER LIES 70FT SOUTH & 30FT EAST OF FELKE
SET 6FT. CARBONITE POST W/LSM-130 & 54-24 SIGNS
4 FT. EAST & 4 FT. SOUTH

MONUMENT STAMP



9

ACCESSORIES DESCRIBE NEW BT'S WITNESS OBJECTS ETC. ESTABLISHED, OR WORK DONE TO PRESERVE EXISTING EVIDENCE

A 12" P. PINE SCRIBED SW 1/16 513 BT BEARS 54° W 82° 5' 60d NAIL IN ^{SE} ~~SOUTH~~ BASE W/ALUM. WASHER "LS1005"
A 16" P. PINE SCRIBED SW 1/16 513 BT BEARS 56° E 61° 4' 60d NAIL IN ^{NE} ~~SOUTH~~ BASE W/ALUM. WASHER "LS1005"
54-4 & 54-3 SIGNS ON ALL BT'S 8" BAND & FACES PAINTED RED ON ALL BT'S.

10

Work Done By R. WARE Title PLS Date 1985 State Registration No. PLS-1005
or Agency
Flat of
Prepared For Record Prepared? Yes No Filed At Co. Surveyor's Office Date

11

History of Surveys, G.L.O., etc.

12

Index File No. 2262 T. 22S., R. 9 E., W.M. Contract or Surv. No M-22 Cor. 13

USDA-FOREST SERVICE D-7100-52(2/82)

Index File No. 2262

CORNER RECORD (SEARCH)

Contract or

Cor. No. M-22

T 22 S. R. 9 E. R.D. BEND

(Ref. FSM 7151.4)

Survey No. CS#2-3

County DESCHUTES

SW $\frac{1}{16}$ Cor. of

Merid. Willamette

N.F. Deschutes

State Oregon

Section 13

CORNER DIAGRAM per legend
F.S. F.S.

DESCRIBE CORNER MONUMENT FOUND

NONE

DESCRIBE BEARING TREES OR OTHER OFFICIAL ACCESSORIES FOUND

NONE

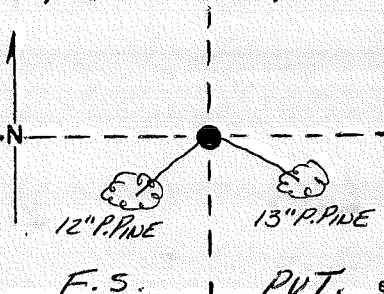


PHOTO IDENTIFICATION DATA

Photo No. _____

Filed At. _____

Object Ident. _____

Ident. By _____

Signature

DESCRIBE CORNER LOCATION RELATIVE TO NEAR-BY FEATURES, ALSO HOW TO REACH CORNER

CORNER LEGEND:

FS or Unverified
Constr. Other

○ ◇ Searched For/Not Found

⊗ ⊗ Evidence Found/Accept.

● ◆ Permanent Mon. Set/Pd.

Searched By: R. WARE

Title PLS Division PVT Headquarters

Date 1985

MONUMENT. DESCRIBE NEW MONUMENT SET, OR WORK DONE TO PRESERVE EXISTING MONUMENT

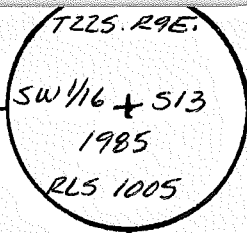
SET 2 1/2" GALV. I.P. W/ 2 1/2" BRASS CAP RISING 2"

CORNER LIES 70FT SOUTH & 30FT EAST OF FENCE

SET 6FT. CARBONITE POST W/LSM-130 & 54-2a SIGNS

4FT. EAST & 4FT. SOUTH

MONUMENT STAMP



ACCESSORIES DESCRIBE NEW BT'S WITNESS OBJECTS ETC. ESTABLISHED, OR WORK DONE TO PRESERVE EXISTING EVIDENCE

A 12" P. PINE SCRIBED SW 1/16 513 BT BEARS S42°W 82^S 60d NAIL IN ^{SE} ~~SOUTH~~ BASE W/ALUM. WASHER "LS1005"

A 16" P. PINE SCRIBED SW 1/16 513 BT BEARS S60°E 61^A 60d NAIL IN ^{NE} ~~SOUTH~~ BASE W/ALUM. WASHER "LS1005"

54-4 & 54-3 SIGNS ON ALL BT'S 8" BAND & FACES PAINTED RED ON ALL BT'S.

Work Done By R. WARE Title PLS Date 1985 State Registration No. or Agency PLS-1005

Filed for Record Prepared? Yes No Filed At PLS Co. Surveyor's Office Date

History of Surveys, G.L.O., etc.

Index File No. 2262 T. 22S., R. 9 E., W.M.

Contract or Surv. No

Cor. M-22

Index

File No. 2362

CORNER RECORD (SEARCH) Contract or

(Ref. FSM 7151.4)

Survey No. CS#2-3

Cor. No. M-23

T 22 S. R. 9 E. R.D. PEND

Merid. Willamette

N.F. Deschutes

County DESCHUTES

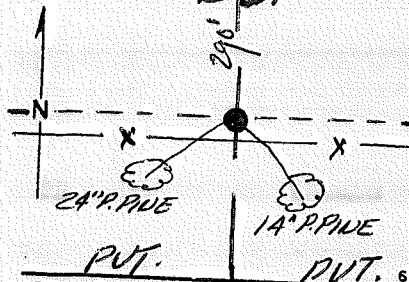
CS 416 Cor. of

State Oregon

Section 13

CORNER DIAGRAM per Legend

FS. = = = PVT.



DESCRIBE CORNER MONUMENT FOUND

NONE

DESCRIBE BEARING TREES OR OTHER OFFICIAL ACCESSORIES FOUND

NONE

PHOTO IDENTIFICATION DATA

Photo No. _____

Filed At. _____

Object Ident. _____

Ident. By _____

Signature _____

DESCRIBE CORNER LOCATION RELATIVE TO NEAR-BY FEATURES, ALSO HOW TO REACH CORNER

CORNER LEGEND:

- | | | |
|-------------------------------------|-------------------------------------|------------------------|
| FS or | Unverified | |
| Constr. | Other | |
| <input type="checkbox"/> | <input type="checkbox"/> | Searched For/Not Found |
| <input checked="" type="checkbox"/> | <input checked="" type="checkbox"/> | Evidence Found/Accept. |
| <input checked="" type="checkbox"/> | <input checked="" type="checkbox"/> | Permanent Mon. Set/Pd. |

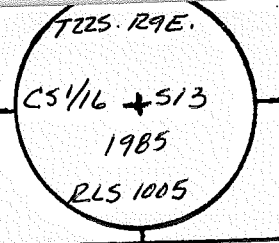
Searched By: R. WARE

Title PLS

Division PVT Headquarters

Date 1985

MONUMENT STAMPE



9

MONUMENT. DESCRIBE NEW MONUMENT SET, OR WORK DONE TO PRESERVE EXISTING MONUMENT

SET 2 1/2" GALV. I.P. W/ 2 1/2" BRASS CAP RISING 2"
 CORNER LIES 2 1/2 FT. NORTH OF FENCE AND OLD ROAD
 SET 6 FT. CARBONITE POST W/ LSM-130 & 5A-2A SIGNS
 4 FT. NORTH AND 4 FT. WEST

ACCESSORIES DESCRIBE NEW BT'S WITNESS OBJECTS ETC. ESTABLISHED, OR WORK DONE TO PRESERVE EXISTING EVIDENCE

A 14" P. PINE SCRIBED C5 1/16 513 BT BEARS 544° E 18' 2" 60d NAIL IN ^{NE} ~~BASE~~ BASE W/ ALUM. WASHER "LS 1005"
 A 24" P. PINE SCRIBED C5 1/16 513 BT BEARS 515° W 33' 2" 60d NAIL IN ^{ESE SIDE 15" HIGH} ~~EAST SIDE~~ W/ ALUM. WASHER "LS 1005"

5A-4 & 5A-3 SIGNS ON ALL BT'S 8" BAND & FACES PAINTED RED ON ALL BT'S.

10

Work Done By R. WARE Title PLS Date 1985 State Registration No. PLS-1005
 or Agency
 Certified for Record Prepared? Yes No Filed At Co. Surveyor's Office Date _____

11

History of Surveys, G.L.O., etc.

Index File No. 2362 T. 22 S., R. 9 E., W.M.

Contract or Surv. No

Cor. M-23

12

13

Index

File No. 0163

CORNER RECORD (SEARCH) Contract or

T 22 S. R. 9 E.

R.D. BEND

(Ref. FSM 7151.4)

Survey No. CST#2-3

Cor. No. N-01

Merid. Willamette

N.F. Deschutes

County DESCHUTES

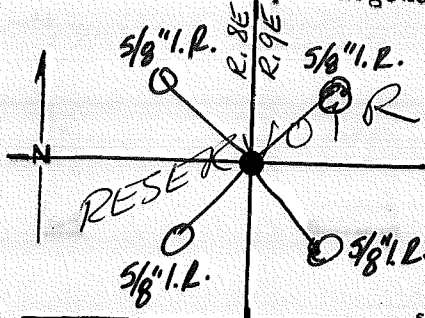
SEC. Cor. of

State Oregon

Section 13, 18, 24, 19

CORNER DIAGRAM per Legend

DESCRIBE CORNER MONUMENT FOUND



NONE

DESCRIBE BEARING TREES OR OTHER OFFICIAL ACCESSORIES FOUND

NONE

PHOTO IDENTIFICATION DATA

Photo No. _____

Filed At. _____

Object Ident. _____

Ident. By _____

Signature

DESCRIBE CORNER LOCATION RELATIVE TO NEAR-BY FEATURES, ALSO HOW TO REACH CORNER

CORNER LEGEND:

FS or Unverified

Contr. Other

Searched For/Not Found

Evidence Found/Accept.

Permanent Mon. Set/Id.

Searched By: R. WARE

Title PLS Division PVT Headquarters

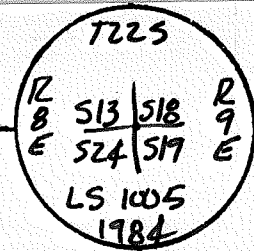
Date 1983

CORNER RECORD (PERPETUATION)

MONUMENT. DESCRIBE NEW MONUMENT SET, OR WORK DONE TO PRESERVE EXISTING MONUMENT

SET 2" I.P. W / 2 1/2" BRASS CAP IN RESERVOIR
 MOST OF SEASON. EXPOSED ONLY
 WHEN RESERVOIR IS DRAINED DOWN.

MONUMENT STAMPED



ACCESSORIES. DESCRIBE NEW BT'S WITNESS OBJECTS ETC. ESTABLISHED, OR WORK DONE TO PRESERVE EXISTING EVIDENCE

A 5/8" I.R. BEARS N45 1/2° E 10 63 WITH TAG
 A 5/8" I.R. BEARS S45 1/2° E 9 52 WITH TAG
 A 5/8" I.R. BEARS S45 1/2° W 13 00 WITH TAG
 A 5/8" I.R. BEARS N45 1/2° W 10 87 WITH TAG

Work Done By R. WARE Title PLS Date 1984 State Registration No. PLS-1005
 or Agency

Established Cor Record Prepared? Yes No Filed At Co. Surveyor's Office Date

History
 of
 Surveys,
 G.L.O.,
 etc.

Index File No. 0163 T. 22 S., R. 9 E., W.M.

Contract or Surv. No

Cor. N-01

Index
File No. 0763

CORNER RECORD (SEARCH) Contract or
(Ref. FSM 7151.4) Survey No. CS#2-3

T 22 S. R. 9 E. R.D. BEND

County DESCHUTES State Oregon Cor. No. N-07

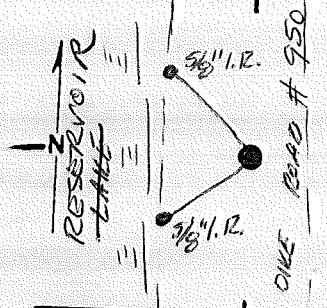
Merid. Willamette

N.F. Deschutes

State Oregon

Cor. of Section V4 17 & 20

CORNER DIAGRAM, per legend



DESCRIBE CORNER MONUMENT FOUND

NONE

DESCRIBE BEARING TREES OR OTHER OFFICIAL ACCESSORIES FOUND

NONE

PHOTO IDENTIFICATION DATA

Photo No. _____
Filed At. _____
Object Ident. _____
Ident. By _____
Signature _____

DESCRIBE CORNER LOCATION RELATIVE TO NEAR-BY FEATURES, ALSO HOW TO REACH CORNER

CORNER LEGEND:

- FS or Unverified
- Constr. Other
- ◊ Searched For/Not Found
- ⊗ ⊗ Evidence Found/Accept.
- ◆ Permanent Mon. Set/Yd.

Searched By: R. WARE

Title PLS Division PVT Headquarters

Date 1985

CORNER RECORD (PERPETUATION)

MONUMENT. DESCRIBE NEW MONUMENT SET, OR WORK DONE TO PRESERVE EXISTING MONUMENT

SET 2 1/2" X 30" GALV. I.P. W/ 2 1/2" BRASS CAP RISING 2" IN
A GROUP OF STONE
CORNER LIES ON EAST SIDE OF DIKE ROAD # 950

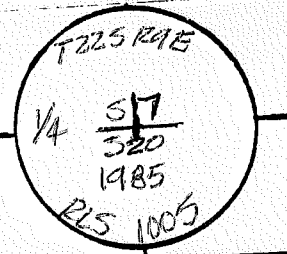
SET 1/2" CARBONITE POST W/ LSM-130 SIGN 11 FT WEST.
ABOUT 12' EAST OF DAM FACE

ACCESSORIES DESCRIBE NEW BT'S, WITNESS OBJECTS ETC ESTABLISHED, OR WORK DONE TO PRESERVE EXISTING EVIDENCE

SET 5/8" X 30" I.R. W/ CAP R.E. WARE ^{LS} 1005 S. 39 1/2° W. 10.0 FT. ⁹⁹

SET 5/8" X 30" I.R. W/ CAP R.E. WARE ^{LS} 1005 N. 80 1/2° W. 10.0 FT. ⁹¹

MONUMENT STAMPED



Work Done By R. WARE Title PLS Date 1985 State Registration No PLS-1005
or Agency
Plat or Record Prepared? Yes No Filed At Co. Surveyor's Office Date

History of Surveys, G.L.O., etc.

Index File No. 0763 T. 22 S., R. 9 E., W.M.

Contract or Surv. No

Cor N-07

9

10

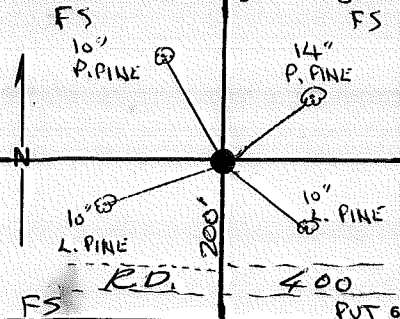
11

12

13

Index File No. 0963 CORNER RECORD (SEARCH) Contract or Survey No. CS#2-3 Cor. No. N-09
 (Ref. FSM 7151.4)
 T 22 S. R. 9 E. R.D. BEND County DESCHUTES SEC. 1216 Cor. of 2054
 Merid. Willamette N.F. Deschutes State Oregon Section 1216 Cor. of 2054

CORNER DIAGRAM per legend



DESCRIBE CORNER MONUMENT FOUND

NONE

DESCRIBE BEARING TREES OR OTHER OFFICIAL ACCESSORIES FOUND

NONE

PHOTO IDENTIFICATION DATA

Photo No. _____
 Filed At. _____
 Object Ident. _____
 Ident. By _____
 Signature _____

DESCRIBE CORNER LOCATION RELATIVE TO NEAR-BY FEATURES, ALSO HOW TO REACH CORNER

CORNER LEGEND:

- | | | |
|------------------|--------------|-------------------------|
| FS or Unverified | Contr. Other | |
| ○ | ◇ | Searched For/Not Found |
| ⊗ | ⊗ | Evidence Found/Accept.; |
| ● | ◆ | Permanent Mon. Set/Fd. |

Searched By: D. BENTZ

Title PLS Division PUT Headquarters

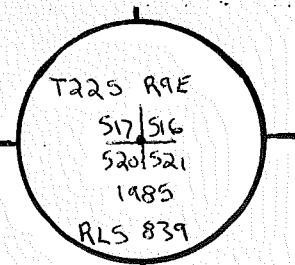
Date 1985

CORNER RECORD (PERPETUATION)

MONUMENT: DESCRIBE NEW MONUMENT SET, OR WORK DONE TO PRESERVE EXISTING MONUMENT

SET 2 1/2" x 30" GALVANIZED IRON PIPE w/ 2 1/2" BRASS CAP RISING 4" IN A
 MOUND OF STONE.
 PARTIAL CUT APPROX. 220' N OF RD. # 4400-400. SET 6' CARSONITE
 POST w/ 54-2a AND 54-130 SIGNS 4' 5".

MONUMENT STAMPED



ACCESSORIES: DESCRIBE NEW BT'S WITNESS OBJECTS ETC. ESTABLISHED, OR WORK DONE TO PRESERVE EXISTING EVIDENCE

- A 14" P. PINE SCRIBED "T225 R9E SIG BT" BEARS N49°E 21². 608. NAIL IN "SE" BASE w/ ALUM. WASHER "LS 839"
- A 10" L. PINE SCRIBED "T225 R9E S20 BT" BEARS S46°W 11¹. 608. NAIL IN "NW" BASE w/ ALUM. WASHER "LS 839"
- A 10" L. PINE SCRIBED "T225 R9E S21 BT" BEARS S54²E 35⁸. 608. NAIL IN "SW" BASE w/ ALUM. WASHER "LS 839"
- A 10" L. PINE SCRIBED "T225 R9E S17 BT" BEARS N26°W 56². 608. NAIL IN "SW" BASE w/ ALUM. WASHER "LS 839"
- 54-4 AND 54-3 SIGNS ON ALL BT'S. 8" BANDS AND FACES PAINTED RED ON ALL BT'S.

Work Done By _____ Title _____ Date _____ State Registration No. or Agency _____
 Platified or Record Prepared? Yes No Filed At: _____ Co. Surveyor's Office Date _____

BT'S CONT.
 History of Surveys, G.L.O., etc.
 17" P. PINE MND. T225 R9E S21 BT ~ S41°E 174⁸ ~ 608 NAIL IN NE BASE
 6" P. PINE " " " S20 " ~ S13°W 71³ ~ " " " ESE "

Index

File No. 1163

CORNER RECORD (SEARCH)

Contract or

Cor. No. N-11

(Ref. FSM 7151.4)

Survey No. CS#2-3

T 22 S. R. 9 E.

R.D. BEND

County DESCHUTES

Section 14 Cor. of 16
21

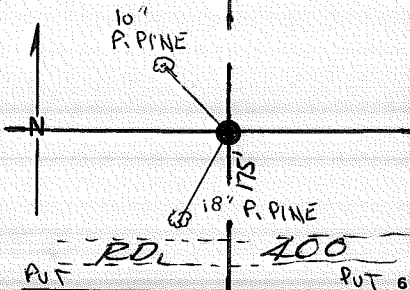
Merid. Willamette

N.F. Deschutes

State Oregon

CORNER DIAGRAM per legend
FS FS

DESCRIBE CORNER MONUMENT FOUND



NONE

DESCRIBE BEARING TREES OR OTHER OFFICIAL ACCESSORIES FOUND

NONE

PHOTO IDENTIFICATION DATA

Photo No. _____

Filed At. _____

Object Ident. _____

Ident. By _____

Signature _____

DESCRIBE CORNER LOCATION RELATIVE TO NEAR-BY FEATURES, ALSO HOW TO REACH CORNER

CORNER LEGEND:

FS or Unverified

Contr. Other

○ ◇ Searched For/Not Found

⊗ ⊗ Evidence Found/Accept.:

● ◆ Permanent Mon. Set/Fd.

Searched By: D. BENTZ

Title PLS Division PVT Headquarters

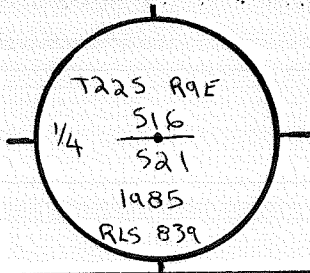
Date 1985

CORNER RECORD (PERPETUATION)

MONUMENT: DESCRIBE NEW MONUMENT SET, OR WORK DONE TO PRESERVE EXISTING MONUMENT

SET 2 1/2" x 30" GALVANIZED IRON PIPE W/ 2 1/2" BRASS CAP RISING 4" IN
 PARTIAL CUT APPROX. 230' "N" OF RD. # 4400-400. SET 6' CARBONITE
 POST W/ 54-2a AND LSM-130 SIGNS 4' "W".

MONUMENT STAMPED



9

ACCESSORIES DESCRIBE NEW BT'S WITNESS OBJECTS ETC. ESTABLISHED, OR WORK DONE TO PRESERVE EXISTING EVIDENCE

- AN ~~20~~ 9" P. PINE SCRIBED "1/4 521 BT" BEARS ~~S146°W 131'~~ ^{S146°W 131'} GOD. NAIL IN ~~SW~~ ^{ESE} BASE W/ ALUM. WASHER "LS 839"
- A 9" P. PINE SCRIBED "1/4 516 BT" BEARS ~~N43°W 76'~~ ^{N60°W 77'} GOD. NAIL IN "SW" BASE W/ ALUM. WASHER "LS 839"
- 54-4 AND 54-3 SIGNS ON BOTH BT'S. 8" BANDS AND FACES PAINTED RED ON BOTH BT'S.

10

Work Done By D. BENTZ, Title PLS Date 1985 State Registration No. PLS-839
 or Agency
 Co. Surveyor's Office Date

11

History of Surveys, G.L.O., etc.

12

Index File No. 1163 T.22S., R. 9 E., W.M. Contract or Surv. No. Cor. N-11

13

Index File No. 1363 CORNER RECORD (SEARCH) Contract or Survey No. CS#2-3 Cor. No. N-13
 (Ref. FSM 7151.4)
 T 22 S. R. 9 E. R.D. BEND County DESCHUTES State Oregon Section 16, 15, 21, 22
 Merid. Willamette N.F. Deschutes SEC. Cor. of

CORNER DIAGRAM per Legend

DESCRIBE CORNER MONUMENT FOUND

NONE

DESCRIBE BEARING TREES OR OTHER OFFICIAL ACCESSORIES FOUND

NONE

DESCRIBE CORNER LOCATION RELATIVE TO NEAR-BY FEATURES, ALSO HOW TO REACH CORNER

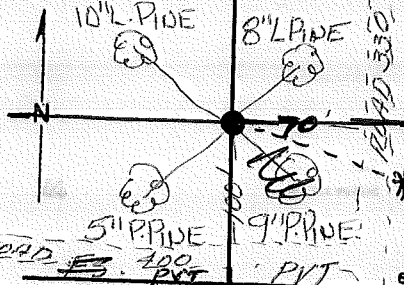


PHOTO IDENTIFICATION DATA

Photo No. _____
 Filed At. _____
 Object Ident. _____
 Ident. By _____
 Signature _____

CORNER LEGEND:

- FS or Contr. Unverified
- FS or Contr. Other
- Searched For/Not Found
- Evidence Found/Accept.
- Permanent Mon. Set/Fd.

Searched By: D. BENTZ

Title PLS Division PVT Headquarters

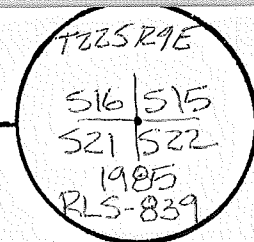
Date 1985

CORNER RECORD (PERPETUATION)

MONUMENT. DESCRIBE NEW MONUMENT SET, OR WORK DONE TO PRESERVE EXISTING MONUMENT

SET 2 1/2" x 30" GALV. I.P. W/ 2 1/2" BRASS CAP RISING 4"
 CORNER LIES 70' WEST OF ROAD #330 & 100' NORTH OF ROAD #400
 SET 6 FT CARBONITE POST W/ LSM-130 & 54-2a SIGNS
 4 FT. NORTH

MONUMENT STAMP



ACCESSORIES DESCRIBE NEW BT'S WITNESS OBJECTS ETC. ESTABLISHED, OR WORK DONE TO PRESERVE EXISTING EVIDENCE

AB" L. PINE SCRIBED T22SR9E S15 BT BEARS W 64° E 14' 60d NAIL IN SE BASE W/ ALUM. WASHER "LS-839"
 A10" L. PINE SCRIBED T22SR9E S16 BT BEARS N 19° W 36' 60d NAIL IN SW BASE W/ ALUM. WASHER "LS-839"
 A9" P. PINE SCRIBED T22SR9E S22 BT BEARS S 70° E 86' 60d NAIL IN N BASE " "
 A5" P. PINE SCRIBED T22SR9E S21 BT BEARS S 42° W 47' 60d NAIL IN SE BASE " "
 54-4 & 54-3 SIGNS ON ALL BT'S 8" BAND & FACES PAINTED RED ON ALL BT'S 10

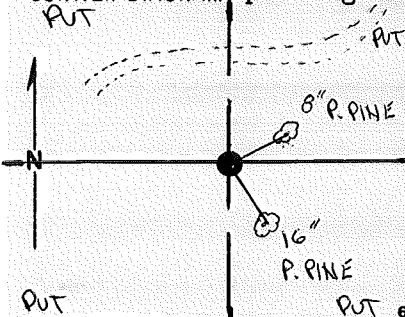
Work Done By D. BENTZ Title PLS Date 1985 State Registration No. PLS-839
 or Agency
 Flat or For Record Prepared? Yes No Filed At Co. Surveyor's Office Date 11

History _____
 of _____
 Surveys, _____
 G.L.O., _____
 etc. _____

Index File No. 1363 T. 22 S., R. 9 E., W.M. Contract or Surv. No. Cor. N-13 12 13

Index File No. 1563 CORNER RECORD (SEARCH) Contract or Survey No. CS#2-3 Cor. No. N-15
 (Ref. FSM 7151.4)
 T 22 S. R. 9 E. R.D. BEND County DESCHUTES $\frac{1}{4}$ Cor. of
 Merid. Willamette N.F. Deschutes State Oregon Section $\frac{16}{22}$

CORNER DIAGRAM per legend



DESCRIBE CORNER MONUMENT FOUND

NONE

DESCRIBE BEARING TREES OR OTHER OFFICIAL ACCESSORIES FOUND

NONE

PHOTO IDENTIFICATION DATA

Photo No. _____
 Filed At. _____
 Object Ident. _____
 Ident. By _____
 Signature _____

DESCRIBE CORNER LOCATION RELATIVE TO NEAR-BY FEATURES, ALSO HOW TO REACH CORNER

CORNER LEGEND:
 FS or Unverified
 Contr. Other
 ○ ◇ Searched For/Not Found
 ⊗ ⊗ Evidence Found/Accept.;
 ● ◆ Permanent Mon. Set/Fd.

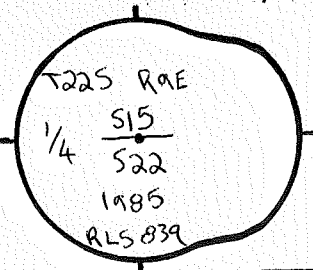
Searched By: D. BENTZ Title PLS Division PUT Headquarters Date 1985

CORNER RECORD (PERPETUATION)

MONUMENT: DESCRIBE NEW MONUMENT SET, OR WORK DONE TO PRESERVE EXISTING MONUMENT

SET 2 1/2" x 30" GALVANIZED IRON PIPE W/ 2 1/2" BRASS CAP RISING 4"
 IN A PINE THicket APPROX. 500' S OF GILCREST RD. @ "N" BASE
 OF HANER BUTTE. SET 6' CARSONITE POST W/ LSM-130 SIGN 4' E

MONUMENT STAMPED



ACCESSORIES: DESCRIBE NEW BT'S WITNESS OBJECTS ETC. ESTABLISHED, OR WORK DONE TO PRESERVE EXISTING EVIDENCE

- A 16" P. PINE SCRIBED "1/4 S22 BT" BEARS SIG E 35 1/4. CO. NAIL IN "NE" BASE W/ ALUM. WASHER "LS 83 9"
- AN 8" P. PINE SCRIBED "1/4 S15 BT" BEARS NG 2 1/2 E 22 3/4. CO. NAIL IN "NW" BASE W/ ALUM. WASHER "LS 83 9"
- 54-4 AND 54-3 SIGNS ON BOTH BT'S. 8" BANDS AND FACES PAINTED RED ON BOTH BT'S.

Work Done By D. BENTZ Title PLS Date 1985 State Registration No. PLS-839
 or Agency
 Flat or Cor. Record Prepared? Yes No Filed At: _____ Co. Surveyor's Office Date _____

History
 of
 Surveys,
 G.L.O.,
 etc.

Index File No. 1563 T. 22 S., R. 9 E., W.M.

Contract or Surv. No.

Cor. 1-15

USDA-FOREST SERVICE D-7100-52(2/82)

Index File No. 1763

CORNER RECORD (SEARCH) Contract or

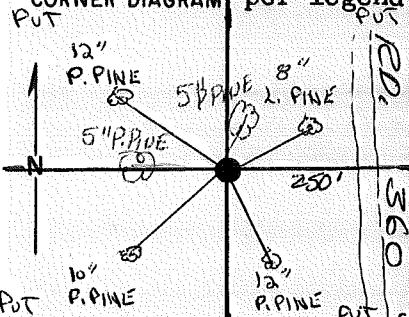
(Ref. FSM 7151.4)

Survey No. CS#2-3 Cor. No. N-17

T 22 S. R. 9 E. R.D. BEND County DESCHUTES SEC 1514 Cor. of

Merid. Willamette N.F. Deschutes State Oregon Section 2123

CORNER DIAGRAM per legend



DESCRIBE CORNER MONUMENT FOUND

NONE

DESCRIBE BEARING TREES OR OTHER OFFICIAL ACCESSORIES FOUND

NONE

PHOTO IDENTIFICATION DATA

Photo No. _____

Filed At. _____

Object Ident. _____

Ident. By _____

Signature _____

DESCRIBE CORNER LOCATION RELATIVE TO NEAR-BY FEATURES, ALSO HOW TO REACH CORNER

CORNER LEGEND:

- | | | |
|--------|------------|------------------------|
| FS or | Unverified | |
| Contr. | Other | |
| ○ | ◇ | Searched For/Not Found |
| ⊗ | ⊗ | Evidence Found/Accept. |
| ● | ◆ | Permanent Mon. Set/Fd. |

Searched By: D. BENTZ

Title PLS Division PVT Headquarters

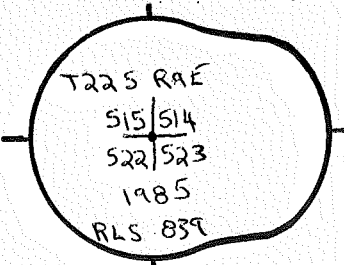
Date 1985

CORNER RECORD (PERPETUATION)

MONUMENT: DESCRIBE NEW MONUMENT SET, OR WORK DONE TO PRESERVE EXISTING MONUMENT

SET 2 1/2" x 30" GALVANIZED IRON PIPE w/ 2 1/2" BRASS CAP RISING 6"
 IN A THINNED UNIT APPROX. 230' "W" OF A NORTH-SOUTH
 RD. SET 6' CARSONITE POST w/ L5m-130 SIGN 4" "N".

MONUMENT STAMPED



ACCESSORIES DESCRIBE NEW BT'S WITNESS OBJECTS ETC. ESTABLISHED, OR WORK DONE TO PRESERVE EXISTING EVIDENCE

- AN 8" L. PINE SCRIBED "T225 R9E 514 BT" BEARS N79°E 18". 60% NAIL IN "N" BASE w/ ALUM. WASHER "LS 839"
- A 12" P. PINE SCRIBED "T225 R9E 523 BT" BEARS S13 1/2°E 30". 60% NAIL IN "E" BASE w/ ALUM. WASHER "LS 839"
- A 10" P. PINE SCRIBED "T225 R9E 522 BT" BEARS S30°W 79". 60% NAIL IN "SE" BASE w/ ALUM. WASHER "LS 839"
- A 12" L. PINE SCRIBED "T225 R9E 515 BT" BEARS N58 1/2°W 68". 60% NAIL IN "NE" BASE w/ ALUM. WASHER "LS 839"
- 54-4 AND 54-3 SIGNS ON ~~BOTH~~ BT'S. 8" BANDS AND FACES PAINTED RED ON ALL BT'S.

Work Done By _____ Title _____ Date _____ State Registration No. or Agency _____

Plat or Certified Cor. Record Prepared? Yes No Filed At _____ Co. Surveyor's Office Date _____

History of Surveys, G.L.O., etc.
 A 5" P. PINE SCRIBED "X BT" BEARS N61°E 59.7 FT. 60% NAIL NW BASE
 A 5" P. PINE SCRIBED "X BT" BEARS N72°W 18.13 FT. 60% NAIL NE BASE

Index
File No. 1863

CORNER RECORD (SEARCH) Contract or

T 22 S. R. 9 E. R.D. BEND (Ref. FSM 7151.4) Survey No. CS#2-3 Cor. No. N-18

Merid. Willamette N.F. Deschutes County DESCHUTES State Oregon Section W 1/4 Cor. of 514, 523

CORNER DIAGRAM per legend
PVT. PVT.

DESCRIBE CORNER MONUMENT FOUND

NONE

DESCRIBE BEARING TREES OR OTHER OFFICIAL ACCESSORIES FOUND

NONE

PHOTO IDENTIFICATION DATA

Photo No. _____
Filed At. _____
Object Ident. _____
Ident. By _____
Signature _____

DESCRIBE CORNER LOCATION RELATIVE TO NEAR-BY FEATURES, ALSO HOW TO REACH CORNER

CORNER LEGEND:

- | | | |
|----------------------------------|-------------------------------------|------------------------|
| FS or | Unverified | |
| Contr. | Other | |
| <input type="radio"/> | <input type="checkbox"/> | Searched For/Not Found |
| <input checked="" type="radio"/> | <input checked="" type="checkbox"/> | Evidence Found/Accept. |
| <input checked="" type="radio"/> | <input checked="" type="checkbox"/> | Permanent Mon. Set/Pd. |

Searched By: D. BENTZ

Title PLS Division PVT Headquarters

Date 1985

CORNER RECORD (PERPETUATION)

MONUMENT: DESCRIBE NEW MONUMENT SET, OR WORK DONE TO PRESERVE EXISTING MONUMENT

SET 5/8" X 30" I.R. W/CAP RISING 6" IN A CORNER OF STONE
IN AN ABANDONED SPUR ROAD.
CORNER LIES 20 FT EAST OF OLD ROAD

SET 6 FT. CARSONITE POST W/LSM-130 SIGN.
4 FT EAST & 4 FT SOUTH

MONUMENT STAMPE



ACCESSORIES DESCRIBE NEW BT'S WITNESS OBJECTS ETC. ESTABLISHED, OR WORK DONE TO PRESERVE EXISTING EVIDENCE

A 10" P.PINE SCRIBED W/1/6 S 14 BT BEARS N 73° W 53 1/2' 60d NAIL IN ~~SSW~~ ^{SSW} BASE W/ALUM. WASHER "LS 839"

A 8" P.PINE SCRIBED W/1/6 S 23 BT BEARS S 20° W 48 1/2' 60d NAIL IN ~~ESE~~ ^{ESE} BASE W/ALUM. WASHER "LS 839"

54-4 & 54-3 SIGNS ON ALL BT'S 8" BAND & FACES PAINTED RED ON ALL BT'S.

Work Done By D. BENTZ Title PLS Date 1985 State Registration No. PLS-839
or Agency

Flat or Cor Record Prepared? Yes No Filed At Co. Surveyor's Office Date

History of Surveys, G.L.O., etc.

Index File No. 1863 T. 22 S., R. 9 E., W.M. Contract or Surv. No. Cor. N-18


LAND CORNER RECORD

(Rectangular)

N-19 5680-2

1. T 226 R 9E No. 1963 Cor. 1/4 Mer. State Oregon N. F. Deschutes Dist. Crescent

2. Corner Status



23

7. Photo Identification

Photo No. _____
Ident. By: _____

8. Plane Coordinate Position Data

State _____ Zone _____
X _____
Y _____
Etab. By _____
Field Book No. _____
Where Filed _____

9. Evaluation

Authentic _____
Needs Verif. _____ Monument _____
Re-estab. _____ Survey _____
Land Status _____

3. Original Description _____ Vol. _____ Page _____ Where Recorded _____

4. Description of Corners: **Original Description:** "Set a post, 3 ft. long, 3 ins. square, 24 inches in the ground for 1/4 sec. cor. marked 1/4 on N. face; from which:
✓(1) A pine, 24 inches diam, bears N. 65°E., 14 lks. dist., marked 1/4SBT

~~5. Investigation notes~~
✓(2) A pine, 20 ins. diam., bears S. 25°E., 14 lks. dist., marked 1/4SBT

5. Investigation notes

Both bearing trees were in good condition. There was an iron well point in the ground and a pile of rock at the corner.

± 325' WEST of PVT. ROAD
± 150' NORTH of SAME ROAD

200' WEST of CROSSING POST ON ROAD #4320

6. Signed R. OMAN Title PLS Date 5/81
Wm. Steers Title Surveyor Date 4-5-67

PERPETUATION RECORD

10. Monument:

Using an engineers tape I laid off the record distance from both bearing trees. At the intersection of the two arcs prescribed I found an iron well point driven into the ground. There were three large rocks lying in a rough circle around this point. Checking the bearing with a staff compass I found that they roughly agree with the record. I accept this point as the true corner and monument it with a 2 inch galvanized iron pipe w/brass cap, 30 inches long, set 24 inches into the ground:

11. Accessories

From which:

✓ A ponderosa pine, 25 inches in diameter, bears N.72°E., a distance of 10.7 feet to a 60d nail in the base of the tree. SCR. VIS: 1/4 S BT

✓ A ponderosa pine, 28 inches in diameter, bears S.21°E., a distance of 8.9 feet to a 60d nail in the base of the tree. SCR. HEALED OVER

Dec. 20°E 12°
10°

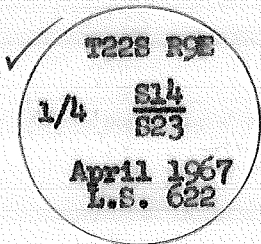
12. Set By Wm. Steers Title Land Surveyor
License 622 Agency Gil. Tbr. Co. Date 4-67

13. Recorded By _____ Volume _____ Page _____
(Agency)

(Date) (City) (County) (State)

14. Remarks:

MONUMENT STAMPED:



PLACED BT TAGS & ATTN.
SIGNS ON B.T.S —
SET CARSONITE GUARD POSTS
2 S WEST, 4 N NORTH & 4 E EAST
GILCHRIST HAUL ROAD LIES
SOUTH 150 FT. AND EAST 325 FT.

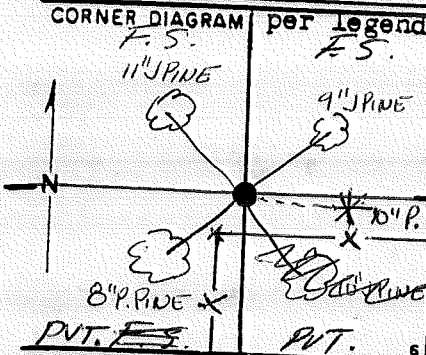
[Signature]
N-19

Index File No. 2163

CORNER RECORD (SEARCH) Contract or Survey No. CS#2-3 Cor. No. N-21
(Ref. FSM 7151.4)

T 22 S. R. 9 E. R.D. BEND County DESCHUTES State Oregon Section 13, 14, 23, 24

Merid. Willamette N.F. Deschutes



DESCRIBE CORNER MONUMENT FOUND

ALUM

2 1/2\" ~~PIPE~~ PIPE w/ 3\" ALUM. CAP RISING 3\"

6 5/8 FT. N. of FENCE & 3' E of FNC. PROJECTIO

DESCRIBE BEARING TREES OR OTHER OFFICIAL ACCESSORIES FOUND

A 11\" J. PINE BEARS N20W 54° VISIBLE SCRIBE (by CWL/EC)

A 9\" J. PINE BEARS N21°E 54° VISIBLE SCRIBE (by CWL/EC)

A 10\" J. PINE BEARS S89°E 68° VISIBLE SCRIBE

A 8\" PINE BEARS S36°W 73° VISIBLE SCRIBE } NEW

DESCRIBE CORNER LOCATION RELATIVE TO NEAR-BY FEATURES, ALSO HOW TO REACH CORNER

CORNER LIES 200 FT. EAST OF OLD ROAD

IN UNIT @ FENCE CORNER.

PHOTO IDENTIFICATION DATA

Photo No. _____

Filed At _____

Object Ident. _____

Ident. By _____

Signature _____

CORNER LEGEND:

FS or	Unverified		
Constr.	Other	○	◇ Searched For/Not Found
		⊗	⊗ Evidence Found/Accept.
		●	◆ Permanent Mon. Set/Pt.

CORNER RECORD (PERPETUATION)

MONUMENT. DESCRIBE NEW MONUMENT SET, OR WORK DONE TO PRESERVE EXISTING MONUMENT

NONE

SET 6FT CARBONITE POST W/ L50M-130 SIGN 4 FT. WEST
E 4 FT. EAST.

ACCESSORIES DESCRIBE NEW BT'S WITNESS OBJECTS ETC ESTABLISHED, OR WORK DONE TO PRESERVE EXISTING EVIDENCE

~~None~~ MADE Two New BT's

10" L. PINE MKD. T22SR9E 524 BT BT ~ S89°E 682 ~ 60d NAIL IN N. BASE

7" P. PINE MKD. T22SR9E 523 BT ~ S44°W 734 ~ 60d NAIL IN NW BASE

544 SIGNS ON ALL BT'S 8" BAND PAINTED ON ALL BT'S.


Work Done By R. WARE Title PLS Date 1985 State Registration No PLS-1005
or Agency

Filed for Record Prepared? Yes No Filed At _____ Co. Surveyor's Office Date _____

History of Surveys, G.L.O., etc.
610-1882
GEI-1970

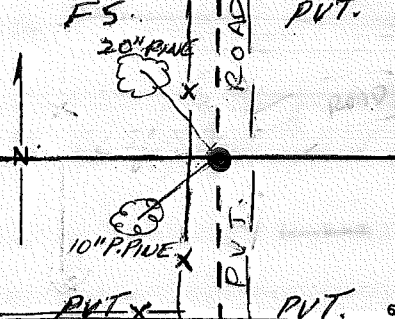
Index File No 2163 T.22 S., R. 9 E., W.M. Contract or Surv. No N-21

MONUMENT STAMPED



Index File No. 2263 CORNER RECORD (SEARCH) Contract or Survey No. CS#2-3 Cor. No. N-22
 (Ref. FSM 7151.4)
 T 22 S. R. 9 E. R.D. BEND County DESCHUTES W 1/16 Cor. of
 Merid. Willamette N.F. Deschutes State Oregon Section 513, 524

CORNER DIAGRAM* per Legend



DESCRIBE CORNER MONUMENT FOUND

NONE

DESCRIBE BEARING TREES OR OTHER OFFICIAL ACCESSORIES FOUND

NONE

PHOTO IDENTIFICATION DATA

Photo No. _____
 Filed At. _____
 Object Ident. _____
 Ident. By _____

Signature _____

DESCRIBE CORNER LOCATION RELATIVE TO NEAR-BY FEATURES, ALSO HOW TO REACH CORNER

CORNER LEGEND:

- FS or Unverified
- Contr. Other
- Searched For/Not Found
- ◇ Searched For/Not Found
- ⊗ Evidence Found/Accept.
- ⊗ Evidence Found/Accept.
- Permanent Mon. Set/Pd.
- ◆ Permanent Mon. Set/Pd.

Searched By: R. WARE

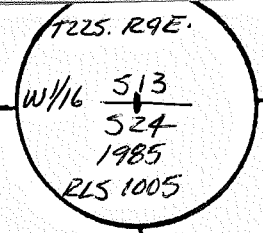
Title PLS Division PVT Headquarters

Date 1985

MONUMENT. DESCRIBE NEW MONUMENT SET, OR WORK DONE TO PRESERVE EXISTING MONUMENT

SET 2 1/2" X 30" GALV. I.P. W/ 2 1/2" BRASS CAP RISING 2" IN ROADS
CORNER LIES ^{6.5} FT EAST & ⁵⁰ FT. NORTH OF FENCE CORNER.
SET 6 FT. CARSONITE POST W/ LSM-130 & 54-2a SIGNS
4 FT. NORTH & 4 FT. WEST

MONUMENT STAMP



ACCESSORIES DESCRIBE NEW BT'S WITNESS OBJECTS ETC. ESTABLISHED, OR WORK DONE TO PRESERVE EXISTING EVIDENCE

A 10" P. PINE SCRIBED W/ 1/6 524 BT BEARS ^{BT} S 43° W 20' 60d NAIL IN S.E. BASE W/ ALUM. WASHER "LS1005"
A 20" P. PINE SCRIBED W/ 1/6 513 BT BEARS ^{BT} N 70° W. 40' 60d NAIL IN ^{SSW} BASE W/ ALUM. WASHER "LS1005"

54-4 & 54-3 SIGNS ON ALL BT'S 8" BAND & FACES PAINTED RED ON ALL BT'S

Work Done By R. WARE Title PLS Date 1985 State Registration No. PLS-1005
or Agency

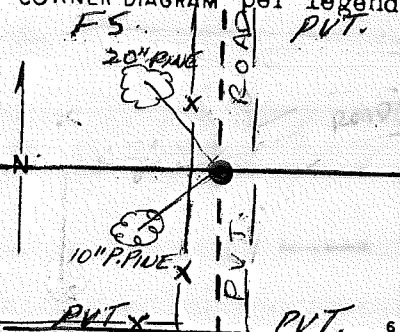
Flat or Record Prepared? Yes No Filed At Co. Surveyor's Office Date

History of Surveys, G.L.O., etc.

Index File No. 2263 T. 22 S., R. 9 E., W.M. Contract or Surv. No Cor. N-22

Index File No. 2263 CORNER RECORD (SEARCH) Contract or Survey No. CS#2-3 Cor. No. N-22
 T 22 S. R. 9 E. R.D. BEND (Ref. FSM 7151.4) County DESCHUTES W 1/6 Cor. of
 Merid. Willamette N.F. Deschutes State Oregon Section 513, 524

CORNER DIAGRAM* per legend



DESCRIBE CORNER MONUMENT FOUND

NONE

DESCRIBE BEARING TREES OR OTHER OFFICIAL ACCESSORIES FOUND

NONE

PHOTO IDENTIFICATION DATA

Photo No. _____
 Filed At. _____
 Object Ident. _____
 Ident. By _____
 Signature _____ 7

DESCRIBE CORNER LOCATION RELATIVE TO NEAR-BY FEATURES, ALSO HOW TO REACH CORNER

CORNER LEGEND:

- FS or Unverified
 Contr. Other
- Searched For/Not Found
 - Evidence Found/Accept.
 - Permanent Mon. Set/Id.

Searched By: R. WARE

Title PLS Division PVT Headquarters

Date 1985

MONUMENT. DESCRIBE NEW MONUMENT SET, OR WORK DONE TO PRESERVE EXISTING MONUMENT

SET 2 1/2" x 3/4" GALV. I.P. w/ 2 1/2" BRASS CAP RISING 2" IN ROADS
CORNER LIES ^{6.5} 70 FT EAST & ³⁰ 60 FT. NORTH OF FENCE CORNER.

SET 6 FT. CARSONITE POST w/ LSM-130 & 54-2a SIGNS
4 FT. NORTH & 4 FT. WEST

ACCESSORIES DESCRIBE NEW BT'S WITNESS OBJECTS ETC. ESTABLISHED, OR WORK DONE TO PRESERVE EXISTING EVIDENCE

A 10" P. PINE SCRIBED w/ 1/16 S24 BT BEARS ^{BT} S43°W 20' 60d NAIL IN S.E. BASE w/ ALUM. WASHER "LS1005"

A 20" P. PINE SCRIBED w/ 1/16 S13 BT BEARS ^{BT} N70°W. 40' 60d NAIL IN ^{SSW} ~~S24~~ BASE w/ ALUM. WASHER "LS1005"

54-4 & 54-3 SIGNS ON ALL BT'S 8" BAND & FACES PAINTED RED ON ALL BT'S

Work Done By R. WARE Title PLS Date 1985 State Registration No. PLS-1005
or Agency

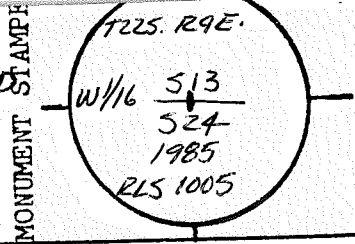
For Record Prepared? Yes No Filed At Co. Surveyor's Office Date

History
of
Surveys,
G.L.O.,
etc.

Index File No. 2263 T. 22 S., R. 9 E., W.M.

Contract or Surv. No

Cor. N-22



9

10

11

12

13

USDA-FOREST SERVICE D-7100-52(2/82)

Index

File No. 2263

CORNER RECORD (SEARCH)

Contract or

Survey No. CS#2-3

Cor. No. N-22

T 22 S. R. 9 E. R.D. BEND

(Ref. FSM 7151.4)

County DESCHUTES

W 1/6 Cor. of

Merid. Willamette

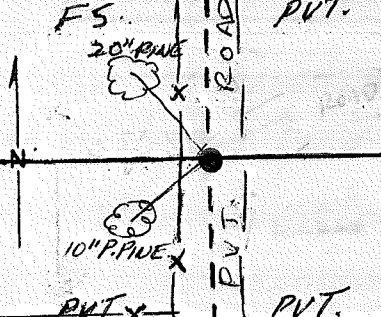
N.F. Deschutes

State Oregon

Section 513, 524

CORNER DIAGRAM* per legend

DESCRIBE CORNER MONUMENT FOUND



NONE

DESCRIBE BEARING TREES OR OTHER OFFICIAL ACCESSORIES FOUND

NONE

PHOTO IDENTIFICATION DATA

Photo No. _____
 Filed At. _____
 Object Ident. _____
 Ident. By _____
 Signature _____

DESCRIBE CORNER LOCATION RELATIVE TO NEAR-BY FEATURES, ALSO HOW TO REACH CORNER

CORNER LEGEND:

- FS or Unverified
- Contr. Other
- Searched For/Not Found
- ◇ Searched For/Hot Found
- ⊗ Evidence Found/Accept.
- ⊗ Evidence Found/Accept.
- Permanent Mon. Set/Id.
- ◆ Permanent Mon. Set/Id.

Searched By: R. WARE


Title PLS Division PVT Headquarters

Date 1985

MONUMENT: DESCRIBE NEW MONUMENT SET, OR WORK DONE TO PRESERVE EXISTING MONUMENT

SET 2 1/2" X 30" GALV. I.P. W/ 2 1/2" BRASS CAP RISING 2" IN ROAD
CORNER LIES ^{6.5} 70 FT EAST & ⁵⁰ 60 FT. NORTH OF FENCE CORNER.
SET 6 FT. CARSONITE POST W/ LSM-130 & 54-2a SIGNS
4 FT. NORTH & 4 FT. WEST

MONUMENT STAMP



9

ACCESSORIES DESCRIBE NEW BT'S WITNESS OBJECTS ETC. ESTABLISHED, OR WORK DONE TO PRESERVE EXISTING EVIDENCE

A 10" P. PINE SCRIBED W/ 1/6 S 24 BT BEARS ^{BT} S 43° W 20' 60d NAIL IN S.E. BASE W/ ALUM. WASHER "LS1005"
A 20" P. PINE SCRIBED W/ 1/6 S 13 BT BEARS ^{BT} N 70° W. 40' 60d NAIL IN ^{SSW} ~~SW~~ BASE W/ ALUM. WASHER "LS1005"

54-4 & 54-3 SIGNS ON ALL BT'S 8" BAUD & FACES PAINTED RED ON ALL BT'S

Work Done By R. WARE Title PLS Date 1985 State Registration No. PLS-1005
Flat or Record Prepared? Yes No Filed At _____ Co. Surveyor's Office Date _____

History of Surveys, G.L.O., etc.

Index File No. 2263 T. 22S., R. 9 E., W.M. Contract or Surv. No. _____ Cor. N-22

12

13

USDA-FOREST SERVICE

Index

File No. 2363

CORNER RECORD (SEARCH)

(Ref. FSM 7.151.4)

Tract or Survey No.

Cor. No. N-23

T. 22 S. R. 9 E. R.D. BEND

County DESCHUTES

5/4 COR. of SEC. 13

Merid. WILLAMETTE

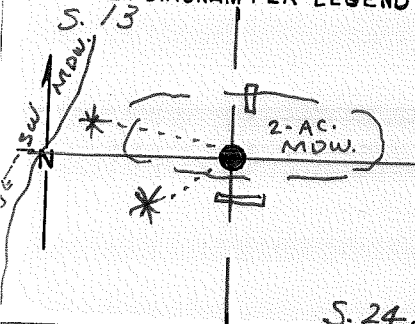
N.F. DESCHUTES State OREGON

N/4 COR. of SEC. 24

CORNER DIAGRAM PER LEGEND

DESCRIBE CORNER MONUMENT FOUND

NONE



DESCRIBE BEARING TREES OR OTHER OFFICIAL ACCESSORIES FOUND

BOTH BT'S:

S. 13 = 10" LP, D&D, MARKTS VIS: 1/4 S BT @ 91 1/2 FT.

S. 24 = 12" LP " " " " " @ 36 1/2 FT.

PHOTO IDENTIFICATION DATA

Photo No. _____

Filed At. _____

Object Ident. _____

Ident. By _____

Signature _____ 7

DESCRIBE CORNER LOCATION RELATIVE TO NEAR-BY FEATURES, ALSO HOW TO REACH CORNER

Corner Legend:

Searched for/Not Found

Evidence Found/Accept.

Permanent Monument

Signature R. ROMAN

Title PLS

Division _____

Headquarters _____

Date 8/81

D-7100-52 (3/79)

Index

File No. 2563

CORNER RECORD (SEARCH) Contract or

T 22 S. R. 9 E. R.D. BEND

(Ref. FSM 7151.4)

Survey No. CS#2-3 Cor. No. N-25

Merid. Willamette

N.F. Deschutes

County DESCHUTES

SEC

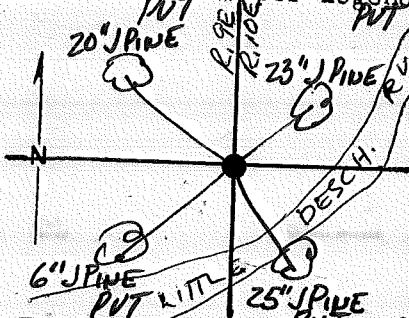
Cor. of

State Oregon

Section 13, 18, 24, 19.

CORNER DIAGRAM per legend

DESCRIBE CORNER MONUMENT FOUND



FD 2 1/2" I.P. w/ 3" BEARS CAP RISING 5"

DESCRIBE BEARING TREES OR OTHER OFFICIAL ACCESSORIES FOUND

A 23" J PINE BEARS 121°E 75' VISIBLE SCRIBES

A 25" J PINE BEARS 57°W 103' VISIBLE SCRIBES

A 6" J PINE BEARS 52 3/4°W 121' VISIBLE SCRIBES

A 20" J PINE BEARS 123°W 103' VISIBLE SCRIBES

No ORIGINAL EVIDENCE FOUND

PHOTO IDENTIFICATION DATA

Photo No. _____

Filed At. _____

Object Ident. _____

Ident. By _____

Signature _____

DESCRIBE CORNER LOCATION RELATIVE TO NEAR-BY FEATURES, ALSO HOW TO REACH CORNER

CORNER LEGEND:

- | | | |
|--------------|------------------|------------------------|
| FS or Contr. | Unverified Other | |
| ○ | ◇ | Searched For/Not Found |
| ⊗ | ⊗ | Evidence Found/Accept. |
| ● | ◆ | Permanent Mon. Set/Fd. |

SEE: N-01, T229, R10E

Searched By: R. WARE

Title PLS Division PVT Headquarters

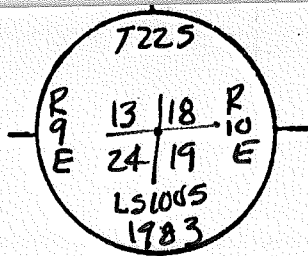
Date 1983

CORNER RECORD (PERPETUATION)

MONUMENT. DESCRIBE NEW MONUMENT SET, OR WORK DONE TO PRESERVE EXISTING MONUMENT

~~HOME~~ SET 2 1/2" x 30" BCSP RSG. 5"

MONUMENT STAMPED



ACCESSORIES. DESCRIBE NEW BT's WITNESS OBJECTS ETC. ESTABLISHED, OR WORK DONE TO PRESERVE EXISTING EVIDENCE

22" L. PINE MKD. T225 R10E S18BT ~ N29°E 958 ~ 60d NW CASE

~~HOME~~ 25" L. PINE MKD. " " S19 " ~ S24 3/4°E 1833 ~ " "

6" x 4" DBL. L. PINE " " R9E S24 " ~ S21 3/4°W 1219 ~ " NW "

17" L. PINE " " " S13 " ~ N83°W 1031 ~ " N "

Work Done By R. WARE Title PLS Date 1983 State Registration No. or Agency PLS-1005

Filed For Record Prepared? Yes No Filed At _____ Co. Surveyor's Office Date _____

History of Surveys, G.L.O., etc.

Index File No. 2563 T. 22 S., R. 9 E., W.M.

Contract or Surv. No

Cor. N-25'13

Index

File No. 0564 a

CORNER RECORD (SEARCH) Contract or

0-05a

T 22 S. R. 9 E. R.D. BEND

(Ref. FSM 7151.4)

Survey No. CS#2-3

Cor. No. 05a

Merid. Willamette

N.F. Deschutes

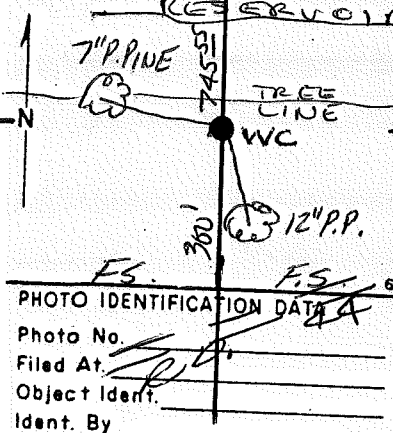
County DESCHUTES WC N 1/4

State Oregon

Section 519, 520

CORNER DIAGRAM per Legend

DESCRIBE CORNER MONUMENT FOUND



NONE

DESCRIBE BEARING TREES OR OTHER OFFICIAL ACCESSORIES FOUND

NONE

PHOTO IDENTIFICATION DATA

Photo No. 1
 Filed At. 1
 Object Ident. 1
 Ident. By 1

DESCRIBE CORNER LOCATION RELATIVE TO NEAR-BY FEATURES, ALSO HOW TO REACH CORNER

CORNER LEGEND:

- | | | |
|--------|------------|------------------------|
| FS or | Unverified | |
| Contr. | Other | |
| ○ | ◇ | Searched For/Not Found |
| ⊗ | ⊗ | Evidence Found/Accept. |
| ● | ◆ | Permanent Mon. Set/Fd. |

Searched By: R. WARE Title PCS Division PVT Headquarters

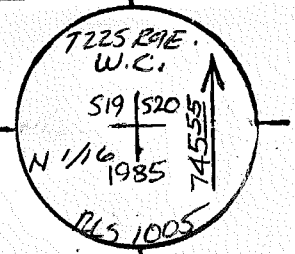
Date 1985

CORNER RECORD (PERPETUATION)

MONUMENT, DESCRIBE NEW MONUMENT, SET OR WORK DONE TO PRESERVE EXISTING MONUMENT

AS A WITNESS CORNER,
SET 2 1/2" x 30" GALV. I.P. W/ 2 1/2" BRASS CAP RISING 7"
CORNER LIES 300 FT. NORTH OF ROAD 4th C. HIGH BANK OF LAKE
SET 6 FT. CARBONITE POST W/ LSM-130 SIGN
2 FT. NORTH

MONUMENT STAMPED



ACCESSORIES DESCRIBE NEW BT'S WITNESS OBJECTS ETC. ESTABLISHED, OR WORK DONE TO PRESERVE EXISTING EVIDENCE

17" PINE SCRIBED N 1/6 S 19 WC BT BEARS N 8 W 7²⁸ 600 WAIL IN SOUTH BASE W/ ALUM. WASHER "LS1005"
17" PINE SCRIBED N 1/6 S 20 WC BT BEARS S 1 E 16²⁸ 600 WAIL IN EAST BASE W/ ALUM. WASHER "LS1005"

54-4 & 54-3 SIGNS ON ALL BT'S 8" BAND & FACES PAINTED RED ON ALL BT'S.

Work Done By R. WARE Title PLS Date 1985 State Registration No. PLS-1005
or Agency

Plat of Filed for Record Prepared? Yes No Filed At Co. Surveyor's Office Date

History of Surveys, G.L.O., etc.

Index File No 056a T. 22 S., R. 9 E., W.M. Contract or Surv. No Cor. 05a

05a

Index File No. 1764

CORNER RECORD (SEARCH) Contract or

T 22 S. R. 9 E.

R.D. BEND

(Ref. FSM 7151.4)

Survey No. Q5#2-3

Cor. No. 0-17

Merid. Willamette

N.F. Deschutes

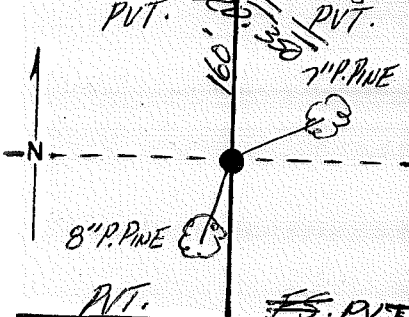
County DESCHUTES

N/16 Cor. of

State Oregon

Section 5229523

CORNER DIAGRAM per legend



DESCRIBE CORNER MONUMENT FOUND

NONE

DESCRIBE BEARING TREES OR OTHER OFFICIAL ACCESSORIES FOUND

NONE

PHOTO IDENTIFICATION DATA

Photo No. _____
 Filed At. _____
 Object Ident. _____
 Ident. By _____
 Signature _____

DESCRIBE CORNER LOCATION RELATIVE TO NEAR-BY FEATURES, ALSO HOW TO REACH CORNER

CORNER LEGEND:

- FS or Unverified
- Contr. Other
- ◇ Searched For/Not Found
- ⊗ ⊗ Evidence Found/Accept.
- ◆ Permanent Mon. Set/Fd.

Searched By: R. WARE

Title PLS Division PVT Headquarters

Date 1985

CORNER RECORD (PERPETUATION)

MONUMENT. DESCRIBE NEW MONUMENT SET, OR WORK DONE TO PRESERVE EXISTING MONUMENT


SET 5/8" V 30" I.P. w/ CAP RISING 3" ^{MKD.} R.E. WARE LS1005

CORNER LIES 150 FT. SOUTH OF ROAD # 350

SET 6 FT CARBONITE POST w/LSM-130 & 54-2a SIGNS

4 FT. EAST & 4 FT SOUTH.

MONUMENT STAMPED



ACCESSORIES DESCRIBE NEW BT'S WITNESS OBJECTS ETC. ESTABLISHED, OR WORK DONE TO PRESERVE EXISTING EVIDENCE

A 7" PINE SCRIBED w/1/16 523 BT BEARS N 74° E 60d NAIL IN ~~WEST~~ ^{NNW} ~~BASE~~ W/ADJ. W/ASAP "LS1005"

A 8" PINE SCRIBED w/1/16 522 BT BEARS S 10° W 75° 60d NAIL IN ~~SOUTH~~ ^{EAST} ~~BASE~~ W/ADJ. W/ASAP "LS1005"

54-4 & 54-3 SIGNS ON ALL BT'S 8" BAND & FACES PAINTED RED ON ALL BT'S.

Work Done By R. WARE Title PLS Date 1985 State Registration No. PLS-1005 or Agency

Plat or Record Prepared? Yes No Filed At _____ Co. Surveyor's Office Date _____

History of Surveys, G.L.O., etc.

Index File No. 1764 T. 22 S., R. 9 E., W.M. Contract or Surv. No. _____ Cor. Q-17

USDA-FOREST SERVICE

Index

File No. 1864

T 22 S. R. 9 E.

Merid. WILLAMETTE

CORNER RECORD (SEARCH)

(Ref. FSM 7151.4)

R.D. CRESCENT

County DESCHUTES

N.F. DESCHUTES

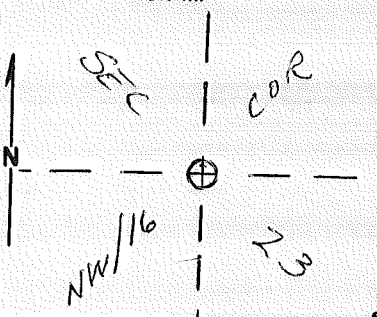
State OREGON

Tract or Survey No. _____

Cor. No. 0-18

NW/16 COR Sec 23

CORNER DIAGRAM



DESCRIBE CORNER MONUMENT FOUND

4x4 WOOD POST, PAINTED RED, RSG. 6' ABOVE GRD.

APPARENTLY CRUISER'S POST - NOT NECESSARILY TRUE COR.

DESCRIBE BEARING TREES OR OTHER OFFICIAL ACCESSORIES FOUND

PHOTO IDENTIFICATION DATA

Photo No. _____

Filed At. _____

Object Ident. _____

Ident. By _____

Signature

7/81:

FO. LOC. TAG ON TREE & CRUISER'S POST LYING ON GROUND

DESCRIBE CORNER LOCATION RELATIVE TO NEAR-BY FEATURES, ALSO HOW TO REACH CORNER

PLANE COORDINATE POSITION DATA

State _____ Zone _____

X _____

Y _____

Estab. By _____

S. CHAMBERLIN Agency

Signature G. DRESSER

Title

S.O.T.

Division


Headquarters

S.O.D.

Date 7/81
7/73 D-7100-52 (10/78)

CORNER RECORD (PERPETUATION)

MONUMENT: DESCRIBE NEW MONUMENT SET, OR WORK DONE TO PRESERVE EXISTING MONUMENT



MONUMENT
STAMPED

ACCESSORIES: DESCRIBE NEW BT'S WITNESS OBJECTS ETC. ESTABLISHED, OR WORK DONE TO PRESERVE EXISTING EVIDENCE

10

Work Done By _____ Title _____ Date _____ State Registration No. or Agency _____

Certified Cor. Record Prepared? Yes No Filed At: _____ Date _____

11

REMARKS

Index File No. 1864 T. 22 S., R. 9 E., W.M.

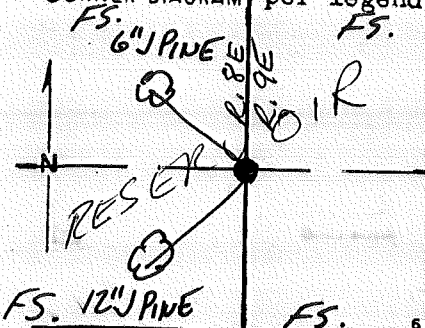
Tract or Surv. No.

Cor. 0-18 13

12

Index
 File No. 0165 CORNER RECORD (SEARCH) Contract or
 (Ref. FSM 7151.4) Survey No. CS#2-3 Cor. No. P-01
 T 22 S. R. 9 E. R.D. BEND County DESCHUTES State Oregon Section 24 of 19
 Merid. Willamette N.F. Deschutes

CORNER DIAGRAM per Legend



DESCRIBE CORNER MONUMENT FOUND

NONE

DESCRIBE BEARING TREES OR OTHER OFFICIAL ACCESSORIES FOUND

NONE

PHOTO IDENTIFICATION DATA

Photo No. _____
 Filed At. _____
 Object Ident. _____
 Ident. By _____
 Signature _____

DESCRIBE CORNER LOCATION RELATIVE TO NEAR-BY FEATURES, ALSO HOW TO REACH CORNER

- CORNER LEGEND:
- | | | |
|--------|------------|------------------------|
| FS or | Unverified | |
| Contr. | Other | |
| ○ | ◇ | Searched For/Not Found |
| ⊗ | ⊗ | Evidence Found/Accept. |
| ● | ◆ | Permanent Mon. Set/Fd. |

Searched By: R. WARE

Title PLS Division PVT Headquarters

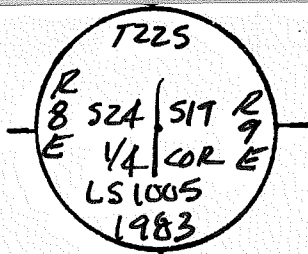
Date 1983

CORNER RECORD (PERPETUATION)

MONUMENT. DESCRIBE NEW MONUMENT SET, OR WORK DONE TO PRESERVE EXISTING MONUMENT

SET 2" I.P. w/ 2 1/2" BRASS CAP

MONUMENT STAMPED



ACCESSORIES. DESCRIBE NEW BT'S WITNESS OBJECTS ETC. ESTABLISHED, OR WORK DONE TO PRESERVE EXISTING EVIDENCE

A 6" PINE SCRIBED 1/4 524 BT BEARS N 74 1/2 W 410³ 60d NAIL IN SE BASE W/ ALUM WASHER "LS 1005"
 A 12" PINE SCRIBED 1/4 524 BT BEARS S 30 W 318² 60d NAIL IN NE BASE W/ ALUM WASHER "LS 1005"

No BT'S AVAILABLE IN SECTION 19

Work Done By R. WARE Title PLS Date 1983 State Registration No. PLS-1005
 or Agency

Flat or Cor Record Prepared? Yes No Filed At Co. Surveyor's Office Date 1983

History of Surveys, G.L.O., etc. 100-610
1

Index File No. 0165 T22 S., R. 9 E., W.M. Contract or Surv. No. Cor. P-01

Index

File No. 0565

CORNER RECORD (SEARCH) Contract or

(Ref. FSM 7151.4)

Survey No. CS#2-3

Cor. No. P-05

T 22 S. R. 9 E.

R.D. BEND

County DESCHUTES

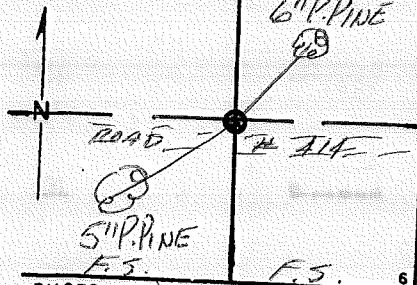
Merid. Willamette

N.F. Deschutes

State Oregon

Section 19 of 520

CORNER DIAGRAM per Legend



DESCRIBE CORNER MONUMENT FOUND

NONE

DESCRIBE BEARING TREES OR OTHER OFFICIAL ACCESSORIES FOUND

NONE

DESCRIBE CORNER LOCATION RELATIVE TO NEAR-BY FEATURES, ALSO HOW TO REACH CORNER

PHOTO IDENTIFICATION DATA

Photo No. _____
 Filed At. _____
 Object Ident. _____
 Ident. By _____
 Signature _____

CORNER LEGEND:

- | | | |
|---------|------------|------------------------|
| FS or | Unverified | |
| Constr. | Other | |
| ○ | ◇ | Searched For/Not Found |
| ⊗ | ⊗ | Evidence Found/Accept. |
| ● | ◆ | Permanent Mon. Set/Yd. |

Searched By: D. BENTZ

Title PLS Division PVT Headquarters


Date 1985

CORNER RECORD (PERPETUATION)

MONUMENT. DESCRIBE NEW MONUMENT SET, OR WORK DONE TO PRESERVE EXISTING MONUMENT

SET 2 1/2" X 30" GALV. I.P. W/ 2 1/2" BRASS CAD RISING 6" IN MOUND OF STONE
 CORNER LIES 4 FT. NORTH. OF NORTH EDGE OF ROAD # 414
 SET 6 FT CARSONITE POST W/ L5M-130 SIGN 4 FT. NORTH

MONUMENT STAMPEL



ACCESSORIES DESCRIBE NEW BT'S WITNESS OBJECTS ETC. ESTABLISHED, OR WORK DONE TO PRESERVE EXISTING EVIDENCE

A 6" P. PINE SCRIBED 1/4 520 BT BEARS N 60° E 55 50 FT. 60d NAIL IN NW BASE
 A 5" P. PINE SCRIBED 1/4 519 BT BEARS S 33° W 57 23 FT. 60d NAIL IN SE BASE

54-4 & 54-3 SIGNS ON ALL BT'S 8" BAUD'S FACES PAINTED RED ON ALL BT'S

Work Done By D. BENTZ Title PLS Date 1985 State Registration No. or Agency PLS-839
 Filed For Record Prepared? Yes No Filed At _____ Co. Surveyor's Office Date _____ 11

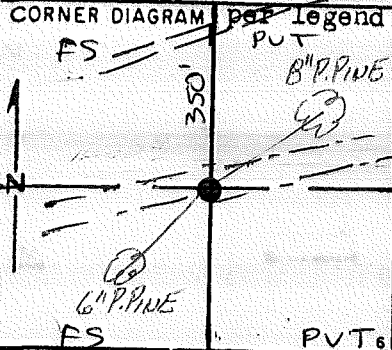
History _____
 of _____
 Surveys, _____
 G.L.O., _____
 etc. _____

Index File No. 0565 T. 22 S., R. 9 E., W.M.

Contract or Surv. No _____

Cor. R05 13

Index File No. 0965 CORNER RECORD (SEARCH) Contract or
(Ref. FSM 7151.4) Survey No. CS#2-3 Cor. No. P-09
 T 22 S. R. 9 E. R.D. BEND County DESCHUTES V4 Cor. of
 Merid. Willamette N.F. Deschutes State Oregon Section 5209/521



DESCRIBE CORNER MONUMENT FOUND

NONE

DESCRIBE BEARING TREES OR OTHER OFFICIAL ACCESSORIES FOUND 2

NONE

PHOTO IDENTIFICATION DATA

Photo No. _____
 Filed At. _____
 Object Ident. _____
 Ident. By _____
 Signature _____ 7

DESCRIBE CORNER LOCATION RELATIVE TO NEAR-BY FEATURES, ALSO HOW TO REACH CORNER 3

- CORNER LEGEND:
- FS or Unverified
 - Contr. Other
 - ◊ Searched For/Not Found
 - ⊗ ⊗ Evidence Found/Accept.
 - ◆ Permanent Mon. Set/Fd.

Searched By: D. BENTZ Title PLS Division PVT Headquarters Date 1985 1

CORNER RECORD (PERPETUATION)


MONUMENT. DESCRIBE NEW MONUMENT SET, OR WORK DONE TO PRESERVE EXISTING MONUMENT

SET 2 1/2" X 30" GALV. I.P. W/ 2 1/2" BRASS CAP RISING 2"

CORNER LIES ON SOUTH EDGE OF SKID TRAIL

SET 6 FT CARSONITE POST W/ LSM-130 & SA-2a SIGNS
4 FT. NORTH.

MONUMENT STAMPEL



ACCESSORIES. DESCRIBE NEW BT'S WITNESS OBJECTS ETC. ESTABLISHED, OR WORK DONE TO PRESERVE EXISTING EVIDENCE

A 8" P. PINE SCRIBED 1/4 520 BT BEARS ^{BT} UPR 15° 60' NAIL IN N. BASE W/ ALUM. W/ MARKED "LS-839"

A 6" P. PINE SCRIBED 1/4 520 BT BEARS S 49° W 59' 60" NAIL IN N. BASE

54-4 & 54-3 SIGNS ON ALL BT'S 8" RAUDES & FACES PAINTED RED ON ALL BT'S

Work Done By Di BENTZ Title PLS Date 1985 State Registration No. PLS-839
or Agency

Prepared For Record Prepared? Yes No Filed At Co. Surveyor's Office Date

History
of
Surveys,
G.L.O.,
etc.

Index

File No. 1365

CORNER RECORD (SEARCH) Contract or

(Ref. FSM 7151.4)

Survey No. CS#2-3

Cor. No. P-13

T 22 S. R. 9 E. R.D. BEND

County DESCHUTES

1/4 Cor. of

Merid. Willamette

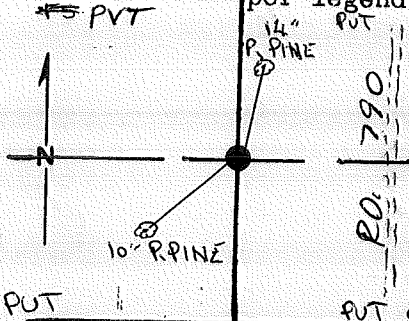
N.F. Deschutes

State Oregon

Section 21 T22

CORNER DIAGRAM

per legend



DESCRIBE CORNER MONUMENT FOUND

NONE

DESCRIBE BEARING TREES OR OTHER OFFICIAL ACCESSORIES FOUND

NONE

PHOTO IDENTIFICATION DATA

Photo No. _____

Filed At. _____

Object Ident. _____

Ident. By _____

Signature _____

DESCRIBE CORNER LOCATION RELATIVE TO NEAR-BY FEATURES, ALSO HOW TO REACH CORNER

CORNER LEGEND:

FS or Unverified

Contr. Other

○ ◊ Searched For/Not Found

⊗ ⊗ Evidence Found/Accept.

● ◆ Permanent Mon. Set/Fd.

Searched By: D. BENTZ

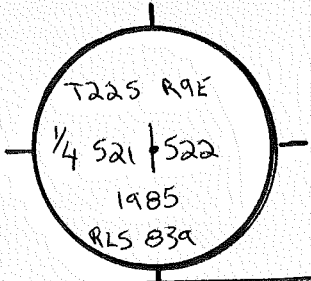
Title PCS

Division PUT Headquarters

Date 1985

CORNER RECORD (PERPETUATION)

MONUMENT STAMPED



MONUMENT: DESCRIBE NEW MONUMENT SET, OR WORK DONE TO PRESERVE EXISTING MONUMENT

SET 2" x 30" GALVANIZED IRON PIPE w/ 2" BRASS CAP RISING 6" ON STEEP WESTERLY SLOPE ON "E" EDGE OF OLD SKID RD. APPROX 300' W OF RD. THAT RUNS UP AND OVER "W" EDGE HANER BUTTE. SET 6' CARBONITE POST w/ 54-2a AND LSM-130 SIGNS 4" N.

ACCESSORIES: DESCRIBE NEW BT'S WITNESS OBJECTS ETC. ESTABLISHED, OR WORK DONE TO PRESERVE EXISTING EVIDENCE

- A 14" P. PINE SCRIBED "1/4 522 BT" BEARS N20°E 32' 60". NAIL IN "W" BASE w/ ALUM. WASHER "LS 839"
- A 10" P. PINE SCRIBED "1/4 521 BT" BEARS S46°W 38' 60". NAIL IN "SE" BASE w/ ALUM. WASHER "LS 839"
- 54-4 AND 54-3 SIGNS ON BOTH BT'S. 8" BANDS AND FACES PAINTED RED ON BOTH BT'S.

Work Done By D. BEWITZ Title PLS Date 1985 State Registration No. or Agency PLS - 839
 Plat or Certified Cor. Record Prepared? Yes No Filed At: Co. Surveyor's Office Date _____

History of Surveys, G.L.O., etc.

Index

File No. 1765

CORNER RECORD (SEARCH)

Contract or

(Ref. FSM 7151.4)

Survey No. CS# 2-3

Cor. No. P-17

T 22 S. R. 9 E. R.D. BEND

County DESCHUTES

V4 Cor. of

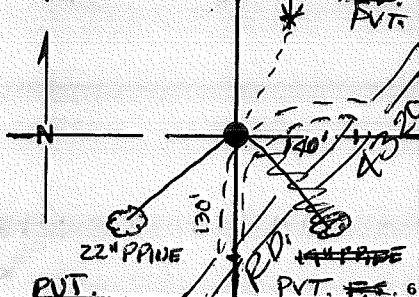
Merid. Willamette

N.F. Deschutes

State Oregon

Section 522 | 523

CORNER DIAGRAM per legend
PVT.



DESCRIBE CORNER MONUMENT FOUND

NONE

DESCRIBE BEARING TREES OR OTHER OFFICIAL ACCESSORIES FOUND

NONE

PHOTO IDENTIFICATION DATA

Photo No. _____

Filed At. _____

Object Ident. _____

Ident. By _____

Signature _____

DESCRIBE CORNER LOCATION RELATIVE TO NEAR-BY FEATURES, ALSO HOW TO REACH CORNER

CORNER LEGEND:

FS or Unverified

Contr. Other

○ ◊ Searched For/Not Found

⊗ ⊠ Evidence Found/Accept.

● ◆ Permanent Mon. Set/Fd.

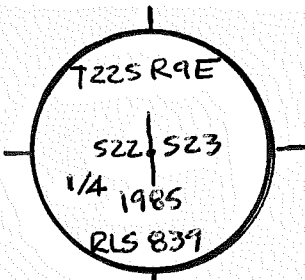
Searched By: D. BENTZ

Title PCS Division PVT Headquarters

Date 1985

CORNER RECORD (PERPETUATION)

MONUMENT STAMPED



MONUMENT: DESCRIBE NEW MONUMENT SET, OR WORK DONE TO PRESERVE EXISTING MONUMENT ON A BERM

SET 2 1/2" X 30" GALV. I.P. w/ 2 1/2" BRASS CAP RISING 4" ALL AROUND OF STONE AT N.W. SIDE OF A TURN-AROUND OFF ROAD # 4320 CORNER LIES 140 FT. NORTH AND 160 FT. EAST OF ROAD # 4320

SET 6 FT. CARSONITE POST w/ LSM-130 & 54-2a SIGNS

4 FT. SOUTH

ACCESSORIES : DESCRIBE NEW BT'S WITNESS OBJECTS ETC. ESTABLISHED, OR WORK DONE TO PRESERVE EXISTING EVIDENCE

~~A 1 1/2" P. PINE SCRIBED 1/4 S 23 BT BEARS S 126° 56' 60" W 10' 50" BASE w/ ALUM WASHER "LS 839"~~

~~A 2 1/2" P. PINE SCRIBED 1/4 S 22 BT BEARS S 78° 16' 41" W 10' 10" BASE w/ ALUM WASHER "LS 839"~~

A 7" P. PINE SCRIBED 1/4 S 22 BT BEARS S 53° N 20' FT. 60D NAIL IN SE BASE w/ ALUM WASHER "LS 839"

54-4 AND 54-3 SIGNS 60" ALL BT'S 8" BAND AND FACES PAINTED RED ON ALL BT'S -

A 8" P. PINE SCRIBED 1/4 S 23 BT BEARS N 26° E 65' FT. 60D NAIL IN ^{WSW} BASE w/ ALUM WASHER "LS 839"

Work Done By D. BENTZ Title PLS Date 1985 State Registration No. PLS-839 or Agency

Plat or Certified Cor. Record Prepared? Yes No Filed At: Co. Surveyor's Office Date

History
of
Surveys,
G.L.O.,
etc.

USDA-FOREST SERVICE

Index File No. 2165

CORNER RECORD (SEARCH)

(Ref. FSM 7.151.4)

Tract or

Survey No.

Cor.

No. P-21

T. 22 S. R. 9

E. R.D. BEND

County DESCHUTES

E/4 COR. of SEC. 23

Merid. WILLAMETTE

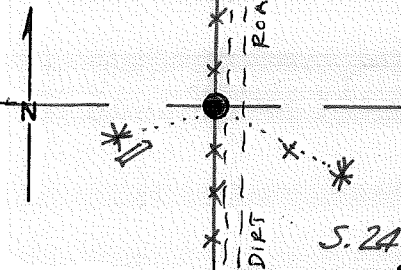
N.F. DESCHUTES

State OREGON

W/4 COR. of SEC. 24

CORNER DIAGRAM PER LEGEND

S. 23



DESCRIBE CORNER MONUMENT FOUND

DESCRIBE BEARING TREES OR OTHER OFFICIAL ACCESSORIES FOUND

S23: ROTTED WINDTHROW, SCR. VIS: BT

S24: 12" Lodgepole snag, SCR. VIS: 1/4 SBT

PHOTO IDENTIFICATION DATA

Photo No. _____

Filed At. _____

Object Ident. _____

Ident. By _____

Signature _____

DESCRIBE CORNER LOCATION RELATIVE TO NEAR-BY FEATURES, ALSO HOW TO REACH CORNER

Corner Legend:

○ Searched for/Not Found

⊗ Evidence Found/Accept.

● Permanent Monument

Signature R. O MAN

Title PLS

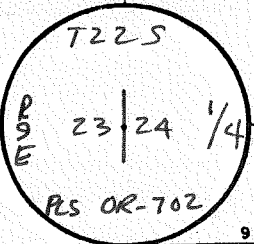
Division _____

Headquarters OR

Date 8/81 D-7100-52 (3/79)

CORNER RECORD (PERPETUATION)

MONUMENT STAMPED



MONUMENT. DESCRIBE NEW MONUMENT SET, OR WORK DONE TO PRESERVE EXISTING MONUMENT

SET 2 1/2" X 32" ALUMINUM-CAPPED ALUMINUM PIPE
RSG. 1" , ± 02 FT. E. of BARBED-WIRE FENCE.

ACCESSORIES DESCRIBE NEW BT'S WITNESS OBJECTS ETC. ESTABLISHED, OR WORK DONE TO PRESERVE EXISTING EVIDENCE

8" PP S55 1/2° E 61 2/5 FT. TO 60d NAIL in NE BASE, MKD. W/4 S24 BT
8" PP S73 1/2° W 23 7/9 FT. " " " SSE " " E/4 S23 BT

Work Done By R. Oman Title PLS Date 8/81 State Registration No. or Agency OR-702
PLAT PREPARED OR Certified Cor Record Prepared? Yes No Filed At: DESCHUTES CO. SURVEYOR'S OFFICE Date 28 AUG. 1981

REMARKS

Index File No. 2165 T. 22 S., R. 9 E., W.M.

Tract or Surv. No.

Cor. P-21

USDA-FOREST SERVICE

Index

File No. 2565

CORNER RECORD (SEARCH)

(Ref. FSM 7.151.4)

Tract or

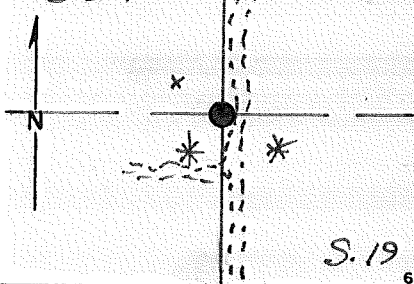
Survey No. _____

Cor.

No. P-25T. 22 S. R. 9 E. R.D. BEND County DESCHUTES E/4 COR. of SEC. 24Merid. WILLAMETTE N.F. DESCHUTES State OREGON W/4 COR. of SEC. 19

CORNER DIAGRAM PER LEGEND

S.24



S.19

DESCRIBE CORNER MONUMENT FOUND

- NONE -

DESCRIBE BEARING TREES OR OTHER OFFICIAL ACCESSORIES FOUND

S.24: FACE BLADE SCRIBE 1/4" along with rotted log buried in duff and large root mound at west end of log.

S.19 a low root mound in approx. location

PHOTO IDENTIFICATION DATA

Photo No. _____

Filed At. _____

Object Ident. _____

Ident. By _____

Signature

Corner Legend:

- Searched for/Not Found
- Evidence Found/Accept.
- Permanent Monument

DESCRIBE CORNER LOCATION RELATIVE TO NEAR-BY FEATURES, ALSO HOW TO REACH CORNER

From Masten Road thru private gate along private road 1/2 mile north.

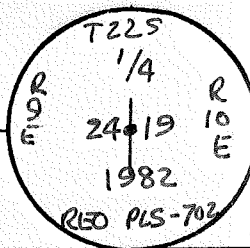
Signature R. OMANTitle PCS DivisionHeadquarters S.O.Date 5/82 D-7100-52 (3/79)

CORNER RECORD (PERPETUATION)

MONUMENT. DESCRIBE NEW MONUMENT SET, OR WORK DONE TO PRESERVE EXISTING MONUMENT

SET 2 1/2" X 32" BRASS-CAPPED STEEL PIPE RISING 3"
 ABOUT 20 FEET WEST OF CENTERLINE OF PUMICE ROAD
 AND ABOUT 50 FEET NORTH OF ROAD INTERSECTION.

MONUMENT SET/RECEIVED



ACCESSORIES. DESCRIBE NEW BT'S WITNESS OBJECTS ETC. ESTABLISHED, OR WORK DONE TO PRESERVE EXISTING EVIDENCE

a 10" P. PINE S30°W 49⁶⁴ FT. TO 60d NAIL & WASHER in SE BASE,
 BT MKD. 1/4 S24 BT; a 9
 a 10" P. PINE S38°E 49²⁰ FT. TO 60d NAIL & WASHER in NE BASE,
 BT MKD. 1/4 S19 BT.

Work Done By R. OMAN Title PLS Date 5/82 State Registration No. OR-702
 or Agency
 Certified Cor Record Prepared? (Yes) No Filed At DESCHUTES CO. SURVEYOR'S OFFICE Date 24 MAY 1982

REMARKS

Index File No. 2565 T. 22 S., R. 9 E., W.M.

Tract or Srvv. No.

Cor. P-25

Index

File No. 0966

CORNER RECORD (SEARCH) Contract or

T 22 S. R. 9 E. R.D. BEND

(Ref. FSM 7151.4)

Survey No.

CS#2-3

Cor. No. Q-09

Merid. Willamette

N.F. Deschutes

County DESCHUTES

5 1/6

Cor. of

CORNER DIAGRAM

per Legend

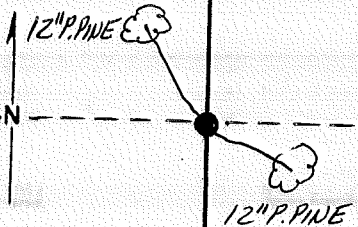
DESCRIBE CORNER MONUMENT FOUND

Section 520, 521

F.S.

P.V.T.

NONE



12\"P.PINE

DESCRIBE BEARING TREES OR OTHER OFFICIAL ACCESSORIES FOUND

2

NONE

P.V.T.

P.V.T.

6

PHOTO IDENTIFICATION DATA

Photo No. _____

Filed At. _____

Object Ident. _____

Ident. By _____

Signature

DESCRIBE CORNER LOCATION RELATIVE TO NEAR-BY FEATURES, ALSO HOW TO REACH CORNER

3

CORNER LEGEND:

FS or Unverified
Contr. Other

- Searched For/Not Found
- Evidence Found/Accept.
- Permanent Mon. Set/Fd.

Searched By: D. BENTE

Title PCS Division PVT Headquarters


Date 1985

1

MONUMENT. DESCRIBE NEW MONUMENT SET, OR WORK DONE TO PRESERVE EXISTING MONUMENT

SET 2 1/2" X 30" GALV. I.P. W/ 2 1/2" BRASS CAP RISING 4"
CORNER LIES 20 FT. SOUTH OF ROAD # 4400-408
SET 6 FT. CARSONITE POST W/ LSM-130 & 54-29 SIGNS
4 FT. NORTH & 4 FT. WEST

MONUMENT STAMP



ACCESSORIES DESCRIBE NEW BT'S WITNESS OBJECTS ETC. ESTABLISHED, OR WORK DONE TO PRESERVE EXISTING EVIDENCE

A 1 1/2" PINE SCRIBED S 1/16 S 21 BT BEARS S 82° E 17 1/2' 60d NAIL IN NE BASE W/ ALUM. WASHER "LS-839"
A 1 1/2" PINE SCRIBED S 1/16 S 21 BT BEARS N 71° W 43' 60d NAIL IN SW BASE W/ ALUM. WASHER "LS-839"
^{DOUBLE}

54-4 & 54-3 SIGNS ON ALL BT'S 8" BAND & FACES PAINTED RED ON ALL BT'S.

Work Done By D. BENTZ Title PLS Date 1985 State Registration No. PLS - 839
or Agency

Plat or Filed for Record Prepared? Yes No Filed At Co. Surveyor's Office Date

History of Surveys, G.L.O., etc.

Index File No. 0966 T. 22 S., R. 9 E., W.M. Contract or Surv. No. Cor. Q-09

USDA-FOREST SERVICE D-7100-52(2/82)

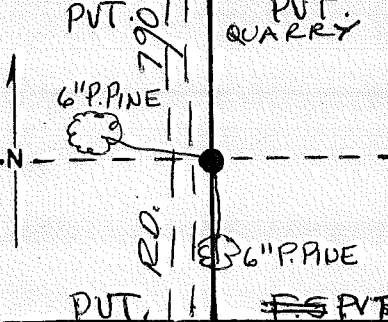
Index File No. 1366

CORNER RECORD (SEARCH)
(Ref. FSM 7151.4)

Contract or Survey No. CS#2-3 Cor. No. Q-13

T 22 S. R. 9 E. R.D. BEND County DESCHUTES 51/6 Cor. of Merid. Willamette N.F. Deschutes State Oregon Section 521/522

CORNER DIAGRAM per legend



DESCRIBE CORNER MONUMENT FOUND
NONE

DESCRIBE BEARING TREES OR OTHER OFFICIAL ACCESSORIES FOUND
NONE

PHOTO IDENTIFICATION DATA

Photo No. _____
Filed At. _____
Object Ident. _____
Ident. By _____
Signature 7

DESCRIBE CORNER LOCATION RELATIVE TO NEAR-BY FEATURES, ALSO HOW TO REACH CORNER

CORNER LEGEND:

- FS or Unverified
- Contr. Other
- Searched For/Not Found
- ◇ Searched For/Not Found
- ⊗ Evidence Found/Accept.
- ⊗ Evidence Found/Accept.
- Permanent Mon. Set/Td.
- ◆ Permanent Mon. Set/Td.

Searched By: R. WARE

Title PCS Division PVT Headquarters Date 1985

CORNER RECORD (PERPETUATION)

MONUMENT. DESCRIBE NEW MONUMENT SET, OR WORK DONE TO PRESERVE EXISTING MONUMENT

SET 5/8" x 30" I.R. W/CAP RISING 8" ON CUT SLOPE NEAR TOP OF CUT-BANK

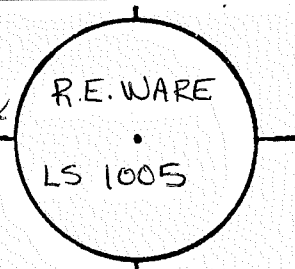
CORNER LIES 15 FT. EAST OF ROAD #790 ON CUT BANK

SET 6 FT. CARSONITE POST W/LSM-130 & 54-2a SIGNS

4 FT. SOUTH & 4 FT. EAST ABOUT 200' S. of QUARRY

ACCESSORIES DESCRIBE NEW BT'S WITNESS OBJECTS ETC. ESTABLISHED, OR WORK DONE TO PRESERVE EXISTING EVIDENCE

MONUMENT MARKED



A 6" PINE SCRIBED 5/16 S21 BT BEARS N 87° W 25' 3" 60d NAIL IN SOUTH BASE W/ALUM. WASHER "LS 1005"

A 6" PINE SCRIBED 5/16 S22 BT BEARS SOUTH 33' 1" 60d NAIL IN WEST BASE W/ALUM. WASHER "LS 1005"

54-4 & 54-3 SIGNS ON ALL BT'S 8" BAND & FACES PAINTED RED ON ALL BT'S

Work Done By R. WARE Title PLS Date 1985 State Registration No. PLS-1005

Filed For Record Prepared? Yes No Filed At _____ Co. Surveyor's Office Date _____

History of Surveys, G.L.O., etc.


Index File No. 1366 T. 22S., R. 9 E., W.M.

Contract or Surv. No _____

Cor 9-13

Index
 File No. 0167 CORNER RECORD (SEARCH) Contract or
 (Ref. FSM 7151.4) Survey No. CS#2-3 Cor. No. R-01
 T 22 S. R. 9 E. R.D. BEND County DESCHUTES STD. Cor. of
 Merid. Willamette N.F. Deschutes State Oregon Section 19, 24, 25, 30

CORNER DIAGRAM per legend



DESCRIBE CORNER MONUMENT FOUND

NONE

DESCRIBE BEARING TREES OR OTHER OFFICIAL ACCESSORIES FOUND

NONE

PHOTO IDENTIFICATION DATA

Photo No. _____
 Filed At. _____
 Object Ident. _____
 Ident. By _____

Signature

CORNER LEGEND:

- FS or Unverified
- Contr. Other
- ◇ Searched For/Not Found
- ⊗ ⊗ Evidence Found/Accept.
- ◆ Permanent Mon. Set/Yd.

Searched By: R. WARE

Title PLS Division PVT Headquarters

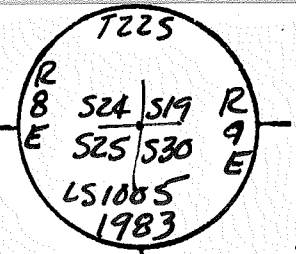
Date 1983

CORNER RECORD (PERPETUATION)

MONUMENT. DESCRIBE NEW MONUMENT SET, OR WORK DONE TO PRESERVE EXISTING MONUMENT

SET 2" I.P. W/ 2 1/2" BRASS CAP RISING 1"

MONUMENT STAMPEL



ACCESSORIES. DESCRIBE NEW BT'S WITNESS OBJECTS ETC. ESTABLISHED, OR WORK DONE TO PRESERVE EXISTING EVIDENCE

A 1 1/8" I.P. PINE SCRIBED T225 RBE S25 BT BEARS S50 1/2° W 671' ^{IN NW BASE} 60d WALKER "LS1005" WASHER
 A 1 1/4" I.P. PINE SCRIBED T225 RBE S24 BT BEARS N66°45' W 339' ^{IN NW BASE} 60d WALKER "LS1005" WASHER
 A 1 1/2" I.P. PINE SCRIBED T225 RBE BEARS N18 1/4° W 363' ^{IN SW BASE} 60d WALKER "LS1005" WASHER

No BT'S AVAILABLE IN SECTION 30, IN RESERVOIR. 10

Work Done By R. WARE Title PLS Date 1983 State Registration No. PLS-1005
 or Agency

Cor Record Prepared? Yes No Filed At Co. Surveyor's Office Date 11

History of Surveys, G.L.O., etc. 1880 - GLO

Index File No. 0167 T. 22 S., R. 9 E., W.M. Contract or Surv. No Cor. R-01 12 13


USD - FOREST SERVICE D-7100-52(2/82)

Inde:
File # o. 0367a CORNER RECORD (SEARCH) Contract or

T 2 S. R. 9 E. R.D. BEND (Ref. FSM 7151.4) Survey No. CS#2-3 Cor. No. 12-03a

Meri Willamette N.F. Deschutes County DESCHUTES W.C. 1/4 Cor. of
State Oregon Section 519, 530

CORN R DIAGRAM per legend



DESCRIBE CORNER MONUMENT FOUND

NONE

DESCRIBE BEARING TREES OR OTHER OFFICIAL ACCESSORIES FOUND

NONE

PHOTO IDENTIFICATION DATA

Photo No.
Filed t.
Objec Ident.
Ident. By

Signature 7

DESCRIBE CORNER LOCATION RELATIVE TO NEAR-BY FEATURES, ALSO HOW TO REACH CORNER

CORNER LEGEND:

FS or Contr.	Unverified
○	Other
◇	Searched For/Not Found
⊗	Evidence Found/Accept.
●	Permanent Mon. Set/Fd.

Searched By: R. WARE

Title PLS Division PVT Headquarters

Date 1985

CORNER RECORD (PERPETUATION)

MONUMENT. DESCRIBE NEW MONUMENT SET, OR WORK DONE TO PRESERVE EXISTING MONUMENT

ON THE BEACH
 SET 2 1/2" X 30" GALV. I.P. W/ 2 1/2" BRASS CAP RISING 9" IN MIDDLE OF STAKE
 SET 5/8" X 30" I.R. W/ CAP EAST 77 ^{10 MKD.} ^{ON} "REWARE" CAP, RISING 6" ON R.P.
 CORNER LIES 300 FT. WEST OF ROAD & 120 FT. WEST OF TREE LINE
 SET 6 FT. CARBORITE POST W/ L5M-130 SIGN 4 FT. NORTH

ACCESSORIES DESCRIBE NEW BT'S WITNESS OBJECTS ETC. ESTABLISHED, OR WORK DONE TO PRESERVE EXISTING EVIDENCE

9
 A 9" P. PINE SCRIBED W.C. 1/4 51 BT BEARS N 50° E 134' W D NAIL IN ^{NW} ~~BASE~~ BASE W/ ALUM WASHER "LS 1005"
 A 10" P. PINE SCRIBED W.C. 1/4 30 BT BEARS S 76° E. 118' W D NAIL IN ^{SSW} ~~BASE~~ BASE W/ ALUM WASHER "LS 1005"

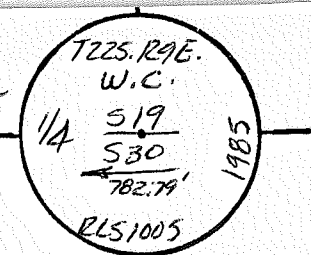
5A-4 & 5A-3 SIGNS ON ALL BT'S 8" BAND & FACES PAINTED RED ON ALL BT'S.

10
 Work Done By R. WARE Title PLS Date 1985 State Registration No. PLS-1005
 or Agency

11
 Filed for Record Prepared? Yes No Filed At Co. Surveyor's Office Date

History of Surveys, G.L.O., etc.

12
 Index File No 0367a T. 22 S., R. 9 E., W.M. Contract or Surv. No Cor. R-03a



MONUMENT STAMPED

USDA-FOREST SERVICE D-7100-52(2/82)

Index

File No. 0367a

CORNER RECORD (SEARCH) Contract or

(Ref. FSM 7151.4)

Survey No.

CS#2-3

Cor. No. R-03a

T 22 S. R. 9 E. R.D. BEND

County DESCHUTES

W.C. 14

Cor. of

Merid. Willamette

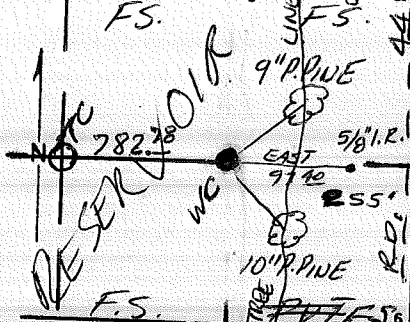
N.F. Deschutes

State Oregon

Section 519, 530

CORNER DIAGRAM per legend

DESCRIBE CORNER MONUMENT FOUND



NONE

DESCRIBE BEARING TREES OR OTHER OFFICIAL ACCESSORIES FOUND

NONE

PHOTO IDENTIFICATION DATA

Photo No. _____

Filed At. _____

Object Ident. _____

Ident. By _____

Signature _____

DESCRIBE CORNER LOCATION RELATIVE TO NEAR-BY FEATURES, ALSO HOW TO REACH CORNER

CORNER LEGEND:

- FS or Unverified
- Contr. Other
- Searched For/Not Found
- ◇ Searched For/Not Found
- ⊗ Evidence Found/Accept.
- ⊗ Evidence Found/Accept.
- Permanent Mon. Set/Pd.
- ◆ Permanent Mon. Set/Pd.

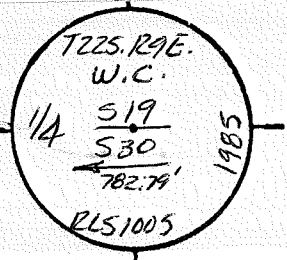
Searched By: R. WARE

Title PLS Division PVT Headquarters

Date 1985

CORNER RECORD (PERPETUATION)

MONUMENT STAMPED



MONUMENT. DESCRIBE NEW MONUMENT SET, OR WORK DONE TO PRESERVE EXISTING MONUMENT

ON THE BEACH
 SET 2 1/2" X 30" GALV. I.P. W/ 2 1/2" BRASS CAP ARISING 9" IN AROUND OF STAKE
 SET 5/8" X 30" I.P. W/CAP EAST 97 ⁴⁰ ^{M.K.O.} ^{ON} "REWARE" CAP, RISING 6" ON R.I.P.
 CORNER LIES 300 FT. WEST OF ROAD & 120 FT. WEST OF TREE LINE
 SET 6 FT. CARBONITE POST W/ LSM-130 SIGN 1/2 FT. NORTH

ACCESSORIES DESCRIBE NEW BT'S WITNESS OBJECTS ETC. ESTABLISHED, OR WORK DONE TO PRESERVE EXISTING EVIDENCE

A 9" P. PINE SCRIBED W.C. 1/4 519 BT BEARS US 0° E 134' 6" W. D. NAIL IN ~~BT~~ ^{NW} BASE W/ ALUM. WASHER "LS 1005"
 A 10" P. PINE SCRIBED W.C. 1/4 530 BT BEARS 57° E. 118' 6" W. D. NAIL IN ~~BT~~ ^{SSW} BASE W/ ALUM. WASHER "LS 1005"

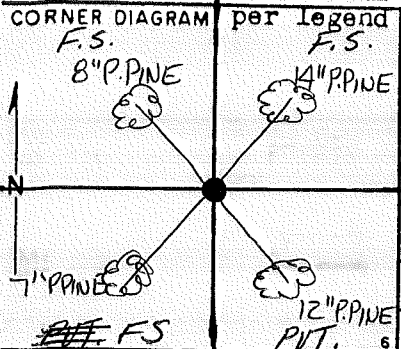
SA-4 & SA-3 SIGNS ON ALL BT'S 8" BAND & FACES PAINTED RED ON ALL BT'S.

Work Done By R. WARE Title PLS Date 1985 State Registration No. or Agency PLS-1005
 Filed for Record Prepared? Yes No Filed At _____ Co. Surveyor's Office Date _____

History of Surveys, G.L.O., etc.

Index File No 0367a T. 22 S., R. 9 E., W.M. Contract or Surv. No _____ Cor. R-03a 13

Index File No. 0567 CORNER RECORD (SEARCH) Contract or Survey No. CS#2-3 Cor. No. R-05
 (Ref. FSM 7151.4)
 T 22 S. R. 9 E. R.D. BEND County DESCHUTES State Oregon SEC. Cor. of
 Merid. Willamette N.F. Deschutes Section 519, 520, 530, 529



DESCRIBE CORNER MONUMENT FOUND

NONE

DESCRIBE BEARING TREES OR OTHER OFFICIAL ACCESSORIES FOUND

NONE

PHOTO IDENTIFICATION DATA

Photo No. _____
 Filed At. _____
 Object Ident. _____
 Ident. By _____
 Signature _____

DESCRIBE CORNER LOCATION RELATIVE TO NEAR-BY FEATURES, ALSO HOW TO REACH CORNER

CORNER LEGEND:

- | | | |
|--------------|------------------|------------------------|
| FS or Contr. | Unverified Other | |
| ○ | ◇ | Searched For/Not Found |
| ⊗ | ⊗ | Evidence Found/Accept. |
| ● | ◆ | Permanent Mon. Set/Pd. |

Searched By: D. BEUTZ Title PLS Division PVT Headquarters Date 1985

MONUMENT. DESCRIBE NEW MONUMENT SET, OR WORK DONE TO PRESERVE EXISTING MONUMENT

SET 2 1/2" x 30" GALV. I.P.W / 2 1/2" BRASS CAP RISING ~~IN~~ ^{MANZANITA} ~~NA~~
MOUND OF STONE
CORNER LIES 100 FT. SOUTH OF OLD ROAD IN HEAVY BRUSH

SET 6 FT. CARSONITE POST W/LSM-130 & SA-2a SIGNS

4 FT. EAST & 4 FT. WEST ^{West of Jumble of Boulders on Flat Ridge.}

ACCESSORIES DESCRIBE NEW BT'S WITNESS OBJECTS ETC. ESTABLISHED, OR WORK DONE TO PRESERVE EXISTING EVIDENCE

A 14" P. PINE SCRIBED T22S R9E S20 BT BEARS N77°E 82^E 60d NAIL IN ^{NW} ~~SE~~ BASE W/ALUM. WASHER "LS-839"

A 12" P. PINE SCRIBED T22S R9E S29 BT BEARS S81 1/2°E 79^E 60d NAIL IN ^{NE} ~~SE~~ BASE W/ALUM. WASHER "LS-839"

A 7" P. PINE SCRIBED T22S R9E S30 BT BEARS S64°W 70^L 60d NAIL IN ^{SE} ~~NE~~ BASE W/ALUM. WASHER "LS-839"

A 8" P. PINE SCRIBED T22S R9E S1 BT BEARS N77°W 74^E 60d NAIL IN ^{SW} ~~NE~~ BASE W/ALUM. WASHER "LS-839"

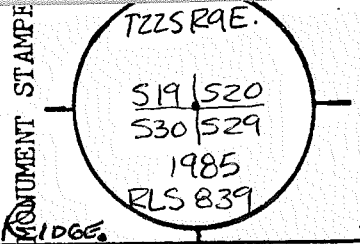
SA-4 & SA-3 SIGNS ON ALL BT'S 8" BAND & FACES PAINTED RED ON ALL BT'S 10

Work Done By D. BENTZ Title PLS Date 1985 State Registration No. or Agency PLS-839

Flat or Flat For Record Prepared? Yes No Filed At Co. Surveyor's Office Date 11

History of Surveys, G.L.O., etc.

Index File No. 0567 T. 22 S., R. 9 E., W.M. Contract or Surv. No. Cor. R-05 12/13



USD A-FOREST SERVICE D-7100-52(2/82)

Index

File No. 0567

CORNER RECORD (SEARCH)

Contract or

(Ref. FSM 7151.4)

Survey No.

CS#2-3

Cor. No.

R-05

T 22 S. R. 9 E.

R.D. BEND

County DESCHUTES

SEC. Cor. of

Mer id. Willamette

N.F. Deschutes

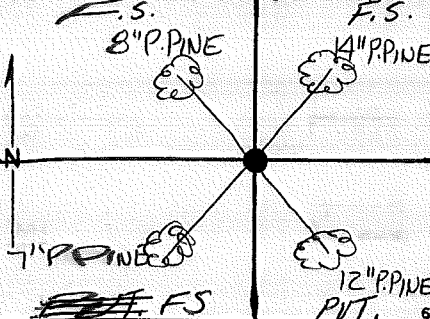
State Oregon

Section 51, 520, 530, 529

CORNER DIAGRAM

per Legend

DESCRIBE CORNER MONUMENT FOUND



NONE

DESCRIBE BEARING TREES OR OTHER OFFICIAL ACCESSORIES FOUND

NONE

PHOTO IDENTIFICATION DATA

Photo No. _____

Filed At. _____

Object Ident. _____

Ident. By _____

Signature _____

DESCRIBE CORNER LOCATION RELATIVE TO NEAR-BY FEATURES, ALSO HOW TO REACH CORNER

CORNER LEGEND:

FS Unverified

Cont. Other

Searched For/Not Found

Evidence Found/Accept.

Permanent Mon. Set/Fd.

Searched By: D. BENTZ

Title PCS Division PVT Headquarters

Date 1985


MONUMENT. DESCRIBE NEW MONUMENT SET, OR WORK DONE TO PRESERVE EXISTING MONUMENT

SET 2 1/2" x 30" GALV. I.P.W. / 2 1/2" BRASS CAP RISING ~~IN~~ ^{MANZANITA} MOUND OF STONE CORNER LIES 100 FT. SOUTH OF OLD ROAD IN HEAVY BRUSH

SET 6 FT. CARSONITE POST W/LSM-130 & SA-2a SIGNS

4 FT. EAST & 4 FT. WEST ^{West of Jumble of Boulders On Flat Ridge.}

MONUMENT STAMPE



ACCESSORIES DESCRIBE NEW BT'S WITNESS OBJECTS ETC. ESTABLISHED, OR WORK DONE TO PRESERVE EXISTING EVIDENCE

A 14" P. PINE SCRIBED T22S R9E S20 BT BEARS N77°E 82° 60d NAIL IN ^{NW} ~~SE~~ BASE W/ALUM. WASHER "LS-839"

A 12" P. PINE SCRIBED T22S R9E S29 BT BEARS S81 1/2°E 79° 60d NAIL IN ^{NE} ~~SE~~ BASE W/ALUM. WASHER "LS-839"

A 7" P. PINE SCRIBED T22S R9E S30 BT BEARS S64°W 70° 60d NAIL IN ^{SE} ~~SE~~ BASE W/ALUM. WASHER "LS-839"

A 8" P. PINE SCRIBED T22S R9E S1 BT BEARS N77°W 74° 60d NAIL IN ^{SW} ~~SE~~ BASE W/ALUM. WASHER "LS-839"

SA-4 & SA-3 SIGNS ON ALL BT'S 8" BAND & FACES PAINTED RED ON ALL BT'S 10

Work Done By D. BENTZ Title PLS Date 1985 State Registration No. PLS-839 or Agency

Plat Cor Record Prepared? Yes No Filed At Co. Surveyor's Office Date 11

History of Surveys, G.L.O., etc.

Index File No. 0567 T22 S., R. 9 E., W.M.

Contract or Surv. No

Cor. R-05 ¹²/₁₃

USDA-FOREST SERVICE D-7100-52(2/82)

Index File No. 0567

CORNER RECORD (SEARCH)

Contract or

(Ref. FSM 7151.4)

Survey No. CS#2-3

Cor. No. R-05

T 22 S. R. 9 E.

R.D. BEND

County DESCHUTES

SEC. Cor. of

Merid. Willamette

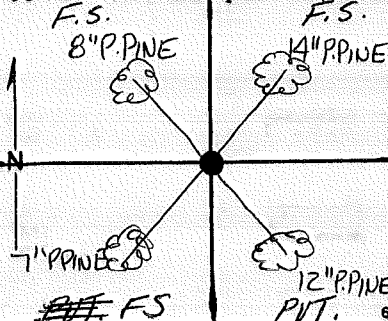
N.F. Deschutes

State Oregon

Section 51, 520, 530, 529

CORNER DIAGRAM per Legend

DESCRIBE CORNER MONUMENT FOUND



NONE

DESCRIBE BEARING TREES OR OTHER OFFICIAL ACCESSORIES FOUND

NONE

PHOTO IDENTIFICATION DATA

Photo No. _____

Filed At. _____

Object Ident. _____

Ident. By _____

DESCRIBE CORNER LOCATION RELATIVE TO NEAR-BY FEATURES, ALSO HOW TO REACH CORNER

Signature _____

CORNER LEGEND:

- FS or Unverified
- Contr. Other
- ◇ Searched For/Not Found
- ⊗ ⊗ Evidence Found/Accept.
- ◆ Permanent Mon. Set/Pd.

Searched By: D. BENTZ

Title PCS Division PVT Headquarters

Date 1985

MONUMENT. DESCRIBE NEW MONUMENT SET, OR WORK DONE TO PRESERVE EXISTING MONUMENT

SET 2 1/2" x 30" GALV. I.P.W / 2 1/2" BRASS CAP RISING ~~IN~~ IN A MAJORITY OF STONE MANZANITA CORNER LIES 100 FT. SOUTH OF OLD ROAD IN HEAVY BRUSH

SET 6 FT. CARSONITE POST W/ LSM-130 & SA-2a SIGNS 4 FT. EAST & 4 FT. WEST West of Jumble of Boulders ON FLAT RIDGE.

ACCESSORIES DESCRIBE NEW BT'S WITNESS OBJECTS ETC. ESTABLISHED, OR WORK DONE TO PRESERVE EXISTING EVIDENCE

A 14" P. PINE SCRIBED T22S R9E S20 BT BEARS N77°E 82°E 60d NAIL IN ^{NW} ~~SE~~ BASE W/ ALUM. WASHER "LS-839"

A 12" P. PINE SCRIBED T22S R9E S29 BT BEARS S81 1/2°E 79°E 60d NAIL IN ^{NE} ~~SE~~ BASE W/ ALUM. WASHER "LS-839"

A 7" P. PINE SCRIBED T22S R9E S30 BT BEARS S64°W 70° 60d NAIL IN ^{SE} ~~NE~~ BASE W/ ALUM. WASHER "LS-839"

A 8" P. PINE SCRIBED T22S R9E S1 BT BEARS N77°W 74° 60d NAIL IN ^{SW} ~~NE~~ BASE W/ ALUM. WASHER "LS-839"

SA-4 & SA-3 SIGNS ON ALL BT'S 8" BAND & FACES PAINTED RED ON ALL BT'S

Work Done By D. BENTZ Title PLS Date 1985 State Registration No. or Agency PLS-839

Filed for Record Prepared? Yes No Filed At Flat Co. Surveyor's Office Date

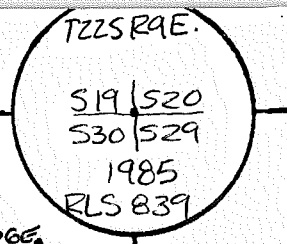
History of Surveys, G.L.O., etc.

Index File No. 0567 T22 S., R. 9 E., W.M.

Contract or Surv. No

Cor. R-05

MONUMENT STAMPE



9

10

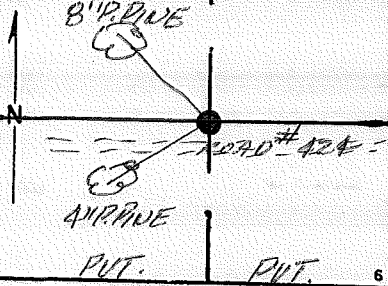
11

12

13

Index File No. 0767 CORNER RECORD (SEARCH) Contract or
 (Ref. FSM 7151.4) Survey No. CS#2-3 Cor. No. R-07
 T 22 S. R. 9 E. R.D. BEND County DESCHUTES 14 Cor. of
 Merid. Willamette N.F. Deschutes State Oregon Section 520 of 529

CORNER DIAGRAM per legend
 FS. FS.



DESCRIBE CORNER MONUMENT FOUND

NONE

DESCRIBE BEARING TREES OR OTHER OFFICIAL ACCESSORIES FOUND

NONE

PHOTO IDENTIFICATION DATA

Photo No. _____
 Filed At. _____
 Object Ident. _____
 Ident. By _____

DESCRIBE CORNER LOCATION RELATIVE TO NEAR-BY FEATURES, ALSO HOW TO REACH CORNER

Signature _____

CORNER LEGEND:

- | | |
|--------|--------------------------|
| FS or | Unverified |
| Contr. | Other |
| ○ | ◇ Searched For/Not Found |
| ⊗ | ⊗ Evidence Found/Accept. |
| ● | ◆ Permanent Mon. Set/Fd. |

Searched By: D. BENTZ

Title PLS Division PVT Headquarters

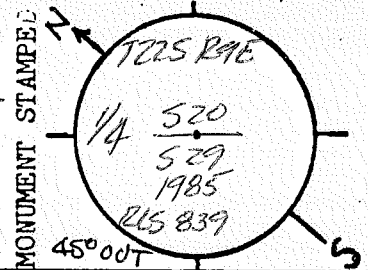
Date 1985

CORNER RECORD (PERPETUATION)

MONUMENT. DESCRIBE NEW MONUMENT SET, OR WORK DONE TO PRESERVE EXISTING MONUMENT

SET 2 1/2" X 30" GALV. I.P. W/ 2 1/2" BRASS CAP 12 1/2" X 6" IN MOUND OF STONE
CORNER LIES 20 FT NORTH OF ROAD # 424

SET 6 FT CARBONITE POST W/ 15M-130 & SA-24 SIGNS
LET. EAST.



ACCESSORIES DESCRIBE NEW BT'S WITNESS OBJECTS ETC. ESTABLISHED, OR WORK DONE TO PRESERVE EXISTING EVIDENCE

A 8" P.P.WE SCRIBED 1/4 520 BT BEARS N 79° W 10' 60d NAIL IN ^{SW} BASE W/ ALUM. WASHER "2LS 839"
A 4" P.P.WE SCRIBED ~~1/4~~ X BT BEARS S 38° W 62' 60d NAIL IN NW BASE

SA-4 & SA-3 SIGNS ON ALL BT'S, 8" BAUD & FACES PAINTED RED ON ALL BT'S 10

Work Done By D. BENTZ Title PLS Date 1985 State Registration No. PLS-839
or Agency

Flat or Cor Record Prepared? Yes No Filed At Co. Surveyor's Office Date 11

History of Surveys, G.L.O., etc.

Index

File No. 0867

CORNER RECORD (SEARCH) Contract or

T 22 S. R. 9 E. R.D. BEND

(Ref. FSM 7151.4)

Survey No. CS#2-3 Cor. No. R-08

Merid. Willamette

N.F. Deschutes

County DESCHUTES

E 1/6

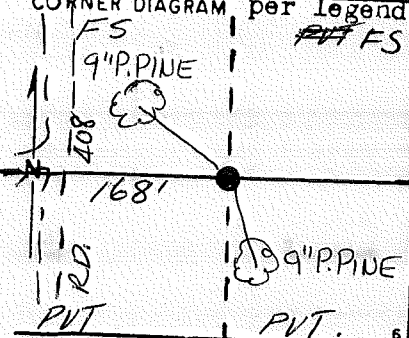
Cor. of

State Oregon

Section S20/S29

CORNER DIAGRAM per Legend

DESCRIBE CORNER MONUMENT FOUND



NONE

DESCRIBE BEARING TREES OR OTHER OFFICIAL ACCESSORIES FOUND

NONE

PHOTO IDENTIFICATION DATA

Photo No. _____

Filed At. _____

Object Ident. _____

Ident. By _____

DESCRIBE CORNER LOCATION RELATIVE TO NEAR-BY FEATURES, ALSO HOW TO REACH CORNER

Signature _____

CORNER LEGEND:

FS or Unverified
Contr. Other

○ ◇ Searched For/Not Found

⊗ ⊗ Evidence Found/Accept.

● ◆ Permanent Mon. Set/Pd.

Searched By: D. BENTZ

Title PLS

Division PVT Headquarters

Date 1985

MONUMENT. DESCRIBE NEW MONUMENT SET, OR WORK DONE TO PRESERVE EXISTING MONUMENT

SET 2 1/2" x 30" GALV. I.P. W/ 2 1/2" BRASS CAP RISING 4"
IN A COLLAR OF STAKE
CORNER LIES 150 FT. EAST OF ROAD

SET 6 FT. CARSONITE POST W/ LSM-130 & 54-2a SIGN
4 FT. WEST & 4 FT. NORTH!

ACCESSORIES DESCRIBE NEW BT'S WITNESS OBJECTS ETC. ESTABLISHED, OR WORK DONE TO PRESERVE EXISTING EVIDENCE

A 9" P. PINE SCRIBED E 1/6 S 20 BT BEARS N 30 W 31° 00' NAIL IN ~~SE~~ ^{SE} BASE W/ ALUM. WASHER "LS-839"

A 9" P. PINE SCRIBED E 1/6 S 29 BT BEARS S 40° E 23° 00' NAIL IN ~~SE~~ ^{SE} BASE W/ ALUM. WASHER "LS-839"

54-4 & 54-3 SIGNS ON ALL BT'S 8" BAND & FACES PAINTED ON ALL BT'S

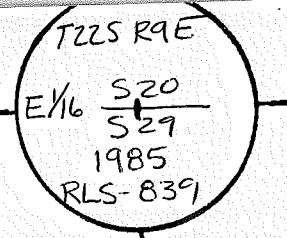
Work Done By D. BENTZ Title PLS Date 1985 State Registration No. or Agency PLS-839

Prepared for Record Prepared? Yes No Filed At Co. Surveyor's Office Date

History of Surveys, G.L.O., etc.

Index File No. 0867 T. 22 S., R. 9 E., W.M. Contract or Surv. No. Cor. R-08

MONUMENT STAMPE



9

10

11

12

13

Index File No. 0967

CORNER RECORD (SEARCH) Contract or

T 22 S. R. 9 E. R.D. BEND

(Ref. FSM 7151.4)

Survey No. CST-3 Cor. No. R-09

Merid. Willamette

N.F. Deschutes

County DESCHUTES

State Oregon

SEC. Cor. of

Section 520, 521, 529, 528

CORNER DIAGRAM per Legend
PUT. PUT.

DESCRIBE CORNER MONUMENT FOUND

NONE

DESCRIBE BEARING TREES OR OTHER OFFICIAL ACCESSORIES FOUND

NONE

DESCRIBE CORNER LOCATION RELATIVE TO NEAR-BY FEATURES, ALSO HOW TO REACH CORNER

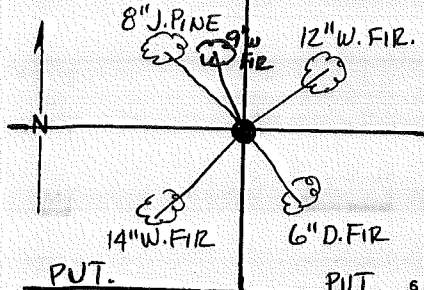


PHOTO IDENTIFICATION DATA

Photo No. _____

Filed At. _____

Object Ident. _____

Ident. By _____

Signature _____

CORNER LEGEND:

FS or Unverified
Contr. Other

○ ◇ Searched For/Not Found

⊗ ⊠ Evidence Found/Accept.

● ◆ Permanent Mon. Set/Fd.

Searched By: D. BENTZ

Title PLS Division PVT Headquarters

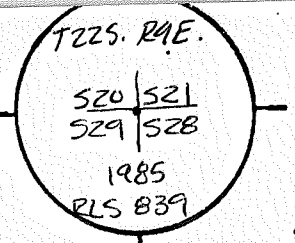
Date 1985

CORNER RECORD (PERPETUATION)

MONUMENT. DESCRIBE NEW MONUMENT SET, OR WORK DONE TO PRESERVE EXISTING MONUMENT

SET 2 1/2" X 30" GALV. I.P. W/ 2 1/2" BRASS CAP RISING 6" IN
A COLLAR OF STONE
CORNER LIES 1320 FT. SOUTH OF ROAD # 408
SET 6 FT. CARBONITE POST W/ LSM-130 SIGN 4 FT. EAST

MONUMENT STAMPE



ACCESSORIES DESCRIBE NEW BT'S WITNESS OBJECTS ETC. ESTABLISHED, OR WORK DONE TO PRESERVE EXISTING EVIDENCE

A 8" J. PINE SCRIBED T225 R9E 520 BT BEARS N42°W 5 3/4 60d NAIL IN SW BASE W/ ALUM. WASHER "LS-839"
A 12" W. FIR SCRIBED T225 R9E 521 BT BEARS N19°E 7 3/4 60d NAIL IN NW BASE W/ ALUM. WASHER "LS-839"
A 6" W. FIR SCRIBED T225 R9E 528 BT BEARS S65°E 9 5/8 60d NAIL IN ^{SW} ~~SE~~ BASE W/ ALUM. WASHER "LS-839"
A 14" W. FIR SCRIBED T225 R9E 529 BT BEARS S7W 17 1/2 60d NAIL IN SE BASE W/ ALUM. WASHER "LS-839"

SA-4 & SA-3 SIGNS ON ALL BT'S 8" BAND & FACES PAINTED RED ON ALL BT'S 10
A 9" W. FIR SCRIBED T225 R9E 520 BT BEARS N41°W 5 3/4 60d NAIL IN ~~SW~~ ^{SW} BASE W/ ALUM. WASHER "LS-839"

Work Done By D. BENTZ Title PLS Date 6-3-1985 Agency PLS-839
 Prepared For Record Prepared? Yes No Filed At Co. Surveyor's Office Date 11

History of Surveys, G.L.O., etc.

Index
File No.

1167

CORNER RECORD (SEARCH)

(Ref. FSM 7151.4)

Contract or

Survey No.

CS#2-3

Cor.

R-11

T 22 S. R. 9 E. R.D.

BEND

County DESCHUTES

No.

1/4 Cor. of

Merid. Willamette

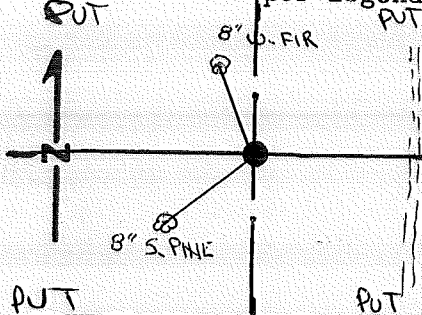
N.F. Deschutes

State Oregon

Section 21

28

CORNER DIAGRAM per legend



DESCRIBE CORNER MONUMENT FOUND

NONE

DESCRIBE BEARING TREES OR OTHER OFFICIAL ACCESSORIES FOUND

NONE

PHOTO IDENTIFICATION DATA

Photo No. _____

Filed At. _____

Object Ident. _____

Ident. By _____

Signature

DESCRIBE CORNER LOCATION RELATIVE TO NEAR-BY FEATURES, ALSO HOW TO REACH CORNER

CORNER LEGEND:

FS or Unverified

Contr. Other



Searched For/Not Found



Evidence Found/Accept.



Permanent Mon. Set/Fd.

Searched By: D. BENTZ

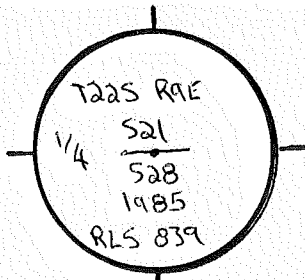
Title PLS

Division PVT Headquarters

Date 1985

CORNER RECORD (PERPETUATION)

MONUMENT STAMPED



MONUMENT: DESCRIBE NEW MONUMENT SET, OR WORK DONE TO PRESERVE EXISTING MONUMENT

SET 2 1/2" x 30" GALVANIZED IRON PIPE w/ 1/2" BRASS CAP RISING 6" APPROX.

130' "W" OF OLD RD. IN MIXED PINE, WIDE FIR THicket JUST ABOVE

BASE OF STEEP "E" SLOPE. SET 6' CARSONITE POST w/ LSM-130

SIGN 4' "E"

ACCESSORIES : DESCRIBE NEW BT'S WITNESS OBJECTS ETC. ESTABLISHED, OR WORK DONE TO PRESERVE EXISTING EVIDENCE

- AN 8" W. FIR SCRIBED "1/4 S21 BT" BEARS N60°W 22 1/2' 60d. NAIL IN "W" BASE w/ ALUM. WASHER "LS 839"
- AN 8" SUGAR PINE SCRIBED "1/4 S21 BT" BEARS S40 1/2° W 60d. NAIL IN "SE" BASE w/ ALUM. WASHER "LS 839"

- 54.4 AND 54.3 SIGNS ON BOTH BT'S . 8" BANDS AND FACES PAINTED RED ON BOTH BT'S. 10

Work Done By: D. BENTZ Title: PCS Date: 1985 State Registration No. or Agency: PCS-839
 Certified Cor. Record Prepared? Yes No Filed At: _____ Co. Surveyor's Office Date: _____ 11

History
of
Surveys,
G.L.O.,
etc.

Index

File No. 1367

CORNER RECORD (SEARCH) Contract or

(Ref. FSM 7151.4)

Survey No. CS#2-3

Cor. No. R-13

T 22 S. R. 9 E. R.D. BEND

County DESCHUTES

Sec. 31

Cor. of 13

Merid. Willamette

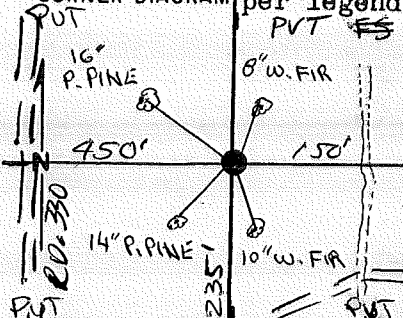
N.F. Deschutes

State Oregon

Section 31

13

CORNER DIAGRAM per legend



DESCRIBE CORNER MONUMENT FOUND

NONE

DESCRIBE BEARING TREES OR OTHER OFFICIAL ACCESSORIES FOUND

NONE

PHOTO IDENTIFICATION DATA

Photo No. _____

Filed At. _____

Object Ident. _____

Ident. By _____

Signature _____

DESCRIBE CORNER LOCATION RELATIVE TO NEAR-BY FEATURES, ALSO HOW TO REACH CORNER

CORNER LEGEND:

FS or Unverified

Contr. Other

○ ◇ Searched For/Not Found

⊗ ⊠ Evidence Found/Accept.

● ◆ Permanent Mon. Set/Fd.

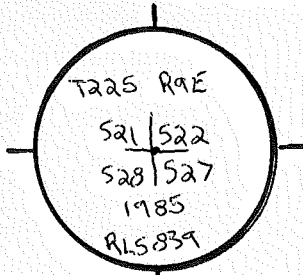
Searched By: D. BENTZ

Title PLS Division PUT Headquarters

Date 1985

CORNER RECORD (PERPETUATION)

MONUMENT STAMPED



MONUMENT: DESCRIBE NEW MONUMENT SET, OR WORK DONE TO PRESERVE EXISTING MONUMENT
SET 2 1/2" x 30" GALVANIZED IRON PIPE w/ 2 1/2" BRASS CAP RISING
4" IN A PINE THICKET APPROX. 150' W OF RD. THAT RUNS
UP AND OVER "W" SIDE OF HANER BUTTE. SET 6' CARBONITE
POST w/ 54-2a AND LSM-130 SIGNS 4" "N".

ACCESSORIES : DESCRIBE NEW BT'S WITNESS OBJECTS ETC. ESTABLISHED, OR WORK DONE TO PRESERVE EXISTING EVIDENCE

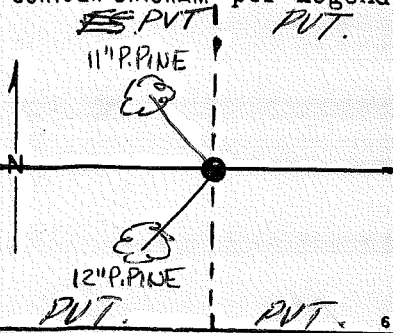
- A 16" P. PINE SCRIBED "T225 R9E S21 BT" BEARS N58°W 15². 608. NAIL IN "SW" BASE w/ ALUM. WASHER "LS 839"
- A 8" W. FIR SCRIBED "T225 R9E S22 BT" BEARS N16 1/2° E 9². 608. NAIL IN ~~SW~~ WNW BASE w/ ALUM. WASHER "LS 839"
- A 10" W. FIR SCRIBED "T225 R9E S27 BT" BEARS S11°E 6². 608. NAIL IN "ENE" BASE w/ ALUM. WASHER "LS 839"
- A 14" P. PINE SCRIBED "T225 R9E S28 BT" BEARS S25 1/2° W 8². 608. NAIL IN "SE" BASE w/ ALUM. WASHER "LS 839"
- 54-4 AND 54-3 SIGNS ON ALL BT'S. 8" BANDS AND FACES PAINTED RED ON ALL BT'S.

Work Done By: D. BENTZ Title: PLS Date: 1985 State Registration No. or Agency: PLS - 839
 Certified Cor. Record Prepared? Yes No Filed At: _____ Co. Surveyor's Office Date: _____

History of Surveys, G.L.O., etc. _____

Index File No. 1467 CORNER RECORD (SEARCH) Contract or Survey No. CS#2-3 Cor. No. R-14
 (Ref. FSM 7151.4)
 T 22 S. R. 9 E. R.D. BEND County DESCHUTES W 716 Cor. of
 Merid. Willamette N.F. Deschutes State Oregon Section 5229527

CORNER DIAGRAM per legend



DESCRIBE CORNER MONUMENT FOUND

NONE

DESCRIBE BEARING TREES OR OTHER OFFICIAL ACCESSORIES FOUND

NONE

PHOTO IDENTIFICATION DATA

Photo No. _____
 Filed At. _____
 Object Ident. _____
 Ident. By _____
 Signature _____

DESCRIBE CORNER LOCATION RELATIVE TO NEAR-BY FEATURES, ALSO HOW TO REACH CORNER

CORNER LEGEND:
 FS or Unverified
 Contr. Other
 ○ ◇ Searched For/Not Found
 ⊗ ⊗ Evidence Found/Accept.
 ● ◆ Permanent Mon. Set/Fd.

Searched By: D. BENTZ Title PLS Division PVT Headquarters Date 1985

CORNER RECORD (PERPETUATION)

MONUMENT. DESCRIBE NEW MONUMENT SET, OR WORK DONE TO PRESERVE EXISTING MONUMENT


SET 1/8" X 30" I.R. W/CAP RISING 6"

CORNER LIES 250 FT. NORTH OF OLD ROAD

SET 6 FT CARBONITE POST W/LSM-130 & 54-2a

SIGNS 4 FT. WEST & 4 FT. NORTH

MONUMENT STAMPED



ACCESSORIES DESCRIBE NEW BT'S WITNESS OBJECTS ETC. ESTABLISHED, OR WORK DONE TO PRESERVE EXISTING EVIDENCE

All P.PIVE SCRIBED W/1/16 S 22 BT BEARS N 21° W 116' LOD NAIL IN N.E. BASE W/ALUM. WASHER "LS 1005"

All P.PIVE SCRIBED W/1/16 S 22 BT. BEARS S 36° W 162' LOD NAIL IN S.E. BASE W/ALUM. WASHER "LS 1005"

54-4 & 54-3 SIGNS ON ALL BT'S 8" BAND & FACES PAINTED RED ON ALL BT'S.

Work Done By R. WALE Title PLS Date 1985 State Registration No. or Agency PLS-1005

Flat or Cor Record Prepared? Yes No Filed At Co. Surveyor's Office Date

History of Surveys, G.L.O., etc.

Index File No. 1467 T. 22 S., R. 9 E., W.M. Contract or Surv. No. Cor. R-14

Index

File No. 1567

CORNER RECORD (SEARCH) (Ref. FSM 7151.4)

Contract or

Survey No. CS#2-3

Cor. No. R-15

No. 322

T 22 S. R. 9 E.

R.D. BEND

County DESCHUTES

State Oregon

Section 14

Cor. of 322

Merid. Willamette

N.F. Deschutes

Section 14

Cor. of 322

CORNER DIAGRAM
PVT.

per legend
PVT.

DESCRIBE CORNER MONUMENT FOUND

NONE

DESCRIBE BEARING TREES OR OTHER OFFICIAL ACCESSORIES FOUND

NONE

PVT

PVT. 6

PHOTO IDENTIFICATION DATA

Photo No. _____

Filed At. _____

Object Ident. _____

Ident. By _____

Signature

DESCRIBE CORNER LOCATION RELATIVE TO NEAR-BY FEATURES, ALSO HOW TO REACH CORNER

CORNER LEGEND:

FS or Unverified

Contr. Other



Searched For/Not Found



Evidence Found/Accept.



Permanent Mon. Set/Fd.

Searched By: R. WARE

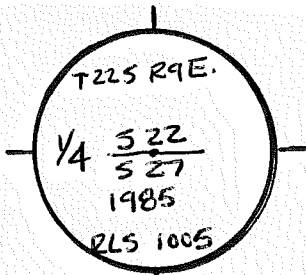
Title PCS

Division PVT Headquarters

Date 1985

CORNER RECORD (PERPETUATION)

MONUMENT STAMPED



MONUMENT: DESCRIBE NEW MONUMENT SET, OR WORK DONE TO PRESERVE EXISTING MONUMENT

SET 2 1/2" X 30" GALV. I.P. W/ 2 1/2" BRASS CAP RISING 5"

CORNER LIES ON SOUTH SLOPE IN THINNED PINE

SET 6 FT. CARBONITE POST W/ LSM-130 SIGN 4 FT. SOUTH

ACCESSORIES : DESCRIBE NEW BT'S WITNESS OBJECTS ETC. ESTABLISHED, OR WORK DONE TO PRESERVE EXISTING EVIDENCE

A 8" P. PINE SCRIBED 1/4 522 BT BEARS N40° W. 3rd GOD NAIL IN N.E. BASE W/ ALUM. WASHER 'LS 1005'

A 7" P. PINE SCRIBED 1/4 527 BT BEARS S50° W. 18th GOD NAIL IN N.W. BASE W/ ALUM. WASHER 'LS 1005'

54-4 AND 54-3 SIGNS ON ALL BT'S. 8" BAND AND FACES PAINTED RED ON ALL BT'S.

Work Done By R. WARE Title PLS Date 1985 State Registration No. PLS-1005
 Plat or Certified Cor. Record Prepared? Yes No Filed At: _____ Co. Surveyor's Office Date _____

History of Surveys, G.L.O., etc.

Index File No. 1567 T. 22 S., R. 9 E., W.M.

Contract or Surv. No. _____

Cor. R-15

Index
File No. 1767

CORNER RECORD (SEARCH)

(Ref. FSM 7151.4)

Contract or

Survey No. CS#2-3

Cor. No. R-17

T 22 S. R. 9 E.

R.D. BEND

County DESCHUTES

SEC. 522

Cor. of 523

Merid. Willamette

N.F. Deschutes

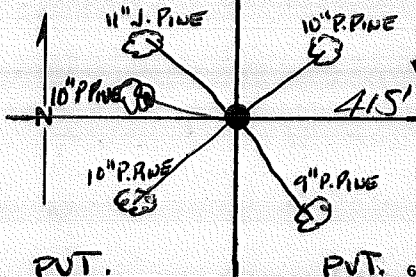
State Oregon

Section 522

Cor. of 523

CORNER DIAGRAM
PVT.

per legend
FS.



DESCRIBE CORNER MONUMENT FOUND

NONE.

DESCRIBE BEARING TREES OR OTHER OFFICIAL ACCESSORIES FOUND

NONE.

PVT.

PVT. 6

PHOTO IDENTIFICATION DATA

Photo No. _____

Filed At. _____

Object Ident. _____

Ident. By _____

Signature _____

7

DESCRIBE CORNER LOCATION RELATIVE TO NEAR-BY FEATURES, ALSO HOW TO REACH CORNER

CORNER LEGEND:

FS or Unverified
Contr. Other

Searched For/Not Found

Evidence Found/Accept.

Permanent Mon. Set/Fd.

Searched By: D. BENTZ

Title PLS

Division PVT Headquarters

Date 1985

1

2

3

4

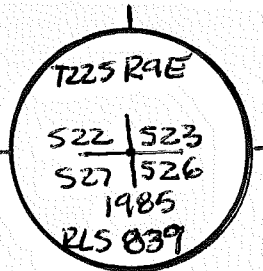
5

CORNER RECORD (PERPETUATION)

MONUMENT: DESCRIBE NEW MONUMENT SET, OR WORK DONE TO PRESERVE EXISTING MONUMENT

SET 2 1/2" X 30" GALV. I.P. w/ 2 1/2" BRASS CAP RISING 5" IN A MOUND
 OF STONE 415
 CORNER LIES ~~50~~ FT ± WEST OF ROAD # 4320
 SET 6 FT. CARSLITE POST W/ LSM-130 & 54-2A SIGNS
 4 FT. NORTH.

MONUMENT STAMPED



ACCESSORIES: DESCRIBE NEW BT'S WITNESS OBJECTS ETC. ESTABLISHED, OR WORK DONE TO PRESERVE EXISTING EVIDENCE

A 11" J. PINE SCRIBED T225 R9E 522 BT BEARS N29°W 14⁵ 60d NAIL IN SW BASE W/ ALUM WASHER "LS 839"
 A 10" P. PINE SCRIBED T225 R9E 523 BT BEARS N17°E 31⁴ 60d NAIL IN SW BASE W/ ALUM WASHER "LS 839"
 A 9" P. PINE SCRIBED T225 R9E 526 BT BEARS S57 1/2°E 27⁴ 60d NAIL IN ^{NE} BASE W/ ALUM WASHER "LS 839"
 10" X 6" DOUBLE
 A 10" P. PINE SCRIBED T225 R9E 527 BT BEARS S87°W 31² 60d NAIL IN ^S BASE W/ ALUM WASHER "LS 839"

54-4 & 54-3 SIGNS ON ALL BT'S 8" BAND & FACES PAINTED RED ON ALL BT'S 10
 A 10" PINE SCRIBED T225 R9E 522 BT BEARS N74°W 83⁶ 60d NAIL IN SW BASE W/ ALUM WASHER "LS 839"
 Work Done By: D. BENTZ Title: PLS 84 1985 or Agency: PLS-839

(Plat) or Certified Cor. Record Prepared? Yes No Filed At: Co. Surveyor's Office Date 11

History _____
 of _____
 Surveys, _____
 G.L.O., _____
 etc. _____

USDA-FOREST SERVICE

Index
File No. 1867

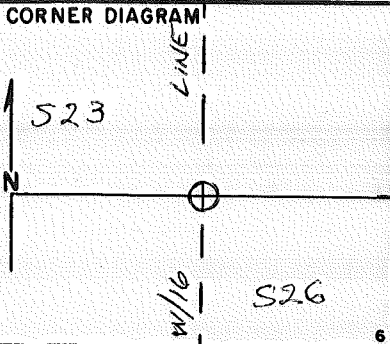
CORNER RECORD (SEARCH)

(Ref. FSM 7151.4)

Tract or Survey No. _____
Cor. No. B-18

T 22 S. R. 9 E. R.D. CRESCENT County DESCHUTES W/16 COR Sec 23 & 26

Merid. WILLAMETTE N.F. DESCHUTES State OREGON



DESCRIBE CORNER MONUMENT FOUND
4X4 METAL TAG ON TREE
MARKED FOR 1/16 COR. LOCATION

APPARENTLY CRUISERS GARBAGE - NOT NECESSARILY TRUE COR.²

DESCRIBE BEARING TREES OR OTHER OFFICIAL ACCESSORIES FOUND

PHOTO IDENTIFICATION DATA

Photo No. _____

Filed At. _____

Object Ident. _____

Ident. By _____

Signature _____

DESCRIBE CORNER LOCATION RELATIVE TO NEAR-BY FEATURES, ALSO HOW TO REACH CORNER

PLANE COORDINATE POSITION DATA

State _____ Zone _____

X _____

Y _____

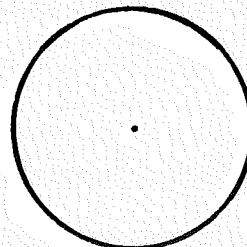
Estab. By _____

Agency _____

Signature G. DRESSER Title _____ Division _____ Headquarters _____ Date 7/73 D-7100-52 (10/78)

CORNER RECORD (PERPETUATION)

MONUMENT: DESCRIBE NEW MONUMENT SET, OR WORK DONE TO PRESERVE EXISTING MONUMENT



MONUMENT
STAMPED

ACCESSORIES : DESCRIBE NEW BT'S WITNESS OBJECTS ETC. ESTABLISHED, OR WORK DONE TO PRESERVE EXISTING EVIDENCE

Work Done By _____ Title _____ Date _____ State Registration No. _____
or Agency _____

Certified Cor. Record Prepared ? Yes No Filed At: _____ Date _____

REMARKS

Index File No. 1867 T. 22 S., R. 9 E., W.M.

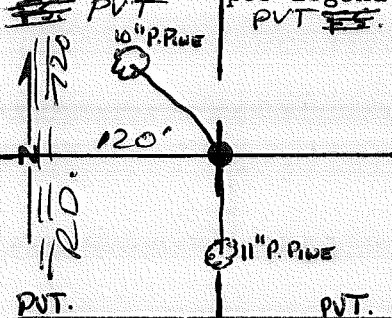
Tract or Surv. No.

Cor. R-18 12
13

Index File No. 1967 CORNER RECORD (SEARCH) Contract or Survey No. CST#2-3 Cor. No. R-19
(Ref. FSM 7151.4)

T 22 S. R. 9 E. R.D. BEND County DESCHUTES 1/4 Cor. of Section 529
 Merid. Willamette N.F. Deschutes State Oregon Section 529

CORNER DIAGRAM per legend



DESCRIBE CORNER MONUMENT FOUND
 NONE

DESCRIBE BEARING TREES OR OTHER OFFICIAL ACCESSORIES FOUND
 NONE

PHOTO IDENTIFICATION DATA

Photo No. _____
 Filed At. _____
 Object Ident. _____
 Ident. By _____
 Signature _____

DESCRIBE CORNER LOCATION RELATIVE TO NEAR-BY FEATURES, ALSO HOW TO REACH CORNER

CORNER LEGEND:

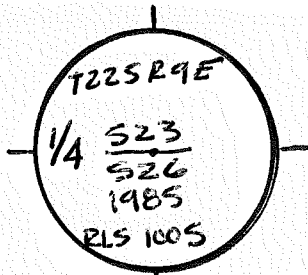
- FS or Unverified
- Contr. Other
- Searched For/Not Found
- ◇ Evidence Found/Accept.
- Permanent Mon. Set/Fd.

~~XXXXXXXXXX~~

Searched By: R. WARE Title PLS Division PVT Headquarters Date 1985

CORNER RECORD (PERPETUATION)

MONUMENT STAMPED



MONUMENT: DESCRIBE NEW MONUMENT SET, OR WORK DONE TO PRESERVE EXISTING MONUMENT

SET 1/2" X 30" GALV. P. w/ 1/2" BRASS CAP RISING 4"

CORNER LIES 100 FT. ± EAST OF ROAD #720

SET 6 FT CARBONITE POST w/ LSM-130 & 54-2a SIGNS
4 FT. EAST.

ACCESSORIES : DESCRIBE NEW BT'S WITNESS OBJECTS ETC. ESTABLISHED, OR WORK DONE TO PRESERVE EXISTING EVIDENCE

11" X 11" DOUBLE

A 1" P. PINE SCRIBED 1/4 526 BT BEARS SOUTH 33° E 60d NAIL IN EAST BASE w/ ALUM. WASHER "LS 1005"

A 1" P. PINE SCRIBED 1/4 523 BT BEARS N 59° W 50° E 60d NAIL IN ^{SW} BASE w/ ALUM. WASHER "LS 1005"

54-4 & 54-3 SIGNS ON ALL BT'S 8" BAND & FACES PAINTED RED ON ALL BT'S

Work Done By R. WARE Title PLS Date 1985 State Registration No. or Agency PLS-1005

Plat or Certified Cor. Record Prepared? Yes No Filed At: _____ Co. Surveyor's Office Date _____

History of Surveys, G.L.O., etc.

Index

File No. 2167

CORNER RECORD (SEARCH)

(Ref. FSM 7151.4)

Contract or

Survey No.

Cor.

No. R-21

T 22 S. R. 9 E. R.D. BEND

County DESCHUTES

SE Cor. of

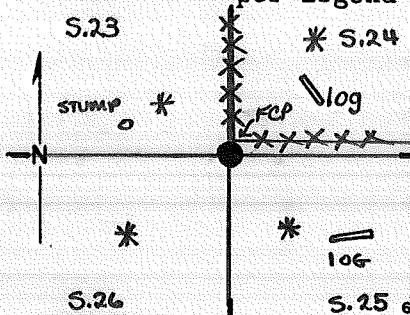
Merid. Willamette

N.F. Deschutes

State Oregon

Section 23

CORNER DIAGRAM per legend



DESCRIBE CORNER MONUMENT FOUND

(SEE BACK)

DESCRIBE BEARING TREES OR OTHER OFFICIAL ACCESSORIES FOUND

(SEE BACK)

PHOTO IDENTIFICATION DATA

Photo No. _____

Filed At. _____

Object Ident. _____

Ident. By _____

Signature

DESCRIBE CORNER LOCATION RELATIVE TO NEAR-BY FEATURES, ALSO HOW TO REACH CORNER

CORNER LEGEND:

FS or Unverified

Contr. Other



Searched For/Not Found



Evidence Found/Accept.



Permanent Mon. Set/Fd.

Searched By:

R.E. OMAU

Title

PLS

Division

SO

Headquarters

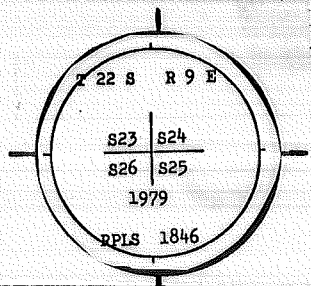
BEND

Date

7/82

CORNER RECORD (PERPETUATION)

MONUMENT STAMPED



MONUMENT: DESCRIBE NEW MONUMENT SET, OR WORK DONE TO PRESERVE EXISTING MONUMENT

This entry made to verify or reject either monument. I carefully shot the two points in question from the BT stump, away from all metalling. Bearing to Shinn's BCSP is exactly as called for in the original field notes (S78°E) but S81°E to the FCP. The distance to Shinn's BCSP is adequate but the distance to the FCP falls short. Therefore Shinn's BCSP must be accepted over the FCP in accordance to principals espoused by the BLM.

ACCESSORIES

As witnesses, retained Shinn's BT's but removed improperly placed nails and set nails in the side-centers and marked toe blazes BT:

- a 9" lodgepole pine bears N 26° W 19.31 feet to a 60d nail in the SW base, marked per Shinn plus BT;
- a 9" lodgepole pine bears N 33½° E 61.98 feet to a 60d nail in the NW base, marked per Shinn plus BT;
- an 11" lodgepole pine bears S 57° E 36.05 feet to a 60d nail in the SW base, marked per Shinn plus BT;
- an 8" ponderosa pine bears S 59½° W 57.16 feet to a 60d nail in the NW base, marked per Shinn plus BT.

OR WORK DONE TO PRESERVE EXISTING EVIDENCE

Work Done By REQ Title PLS Date 7/82 State Registration No. 702
 Plat or Certified Cor. Record Prepared? Yes No Filed At: Desch. Co. Surveyor's Office Date _____

History of Surveys, G.L.O., etc.

- 1971...Rogers found one rooted stump and another floating BT; used a steel fence corner post for the corner. Made RP's.
- 1979...Shinn set a brass-capped steel pipe using the remaining solid BT stump. Made BT's. No mention of Rogers' RP's or use of the fence post.
- 1982...Found Shinn's BCSP and attendant BT's without toe blazes. Found steel FCP and Rogers' RP's. Found NW BT stump with log disattached. Found NE and SE BT's, but apparently transported logs shoved around by tractors.

USDA-FOREST SERVICE

Index File No. 2367

CORNER RECORD (SEARCH)

(Ref. FSM 7.151.4)

Tract or

Survey No.

Cor.

No.

R-23

T. 22 S. R. 9 E.

R.D. BEND

County

DESCHUTES

N/A COR. of SEC. 25

Merid. WILLAMETTE

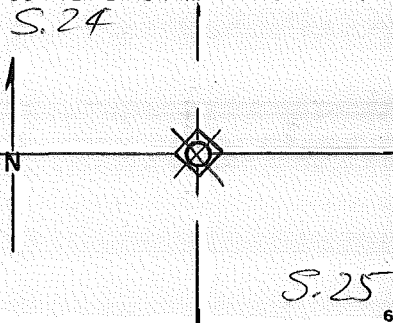
N.F. DESCHUTES

State

OREGON

3/4 COR. of SEC. 24

CORNER DIAGRAM PER LEGEND



DESCRIBE CORNER MONUMENT FOUND

DESCRIBE BEARING TREES OR OTHER OFFICIAL ACCESSORIES FOUND

DESCRIBE CORNER LOCATION RELATIVE TO NEAR-BY FEATURES, ALSO HOW TO REACH CORNER

ROGERS 8/71: Set #5 SR W) 2 RPs
 15" PINE NW'LY 13⁵³ FT.
 10" PINE SW'LY 23²² FT.

PHOTO IDENTIFICATION DATA

Photo No. _____

Filed At. _____

Object Ident. _____

Ident. By _____

Signature

Corner Legend:

Searched for/Not Found

Evidence Found/Accept.

Permanent Monument

Signature

Title

Division

Headquarters

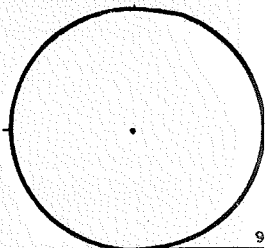
Date

D-7100-52 (3/79)

CORNER RECORD (PERPETUATION)

MONUMENT DESCRIBE NEW MONUMENT SET, OR WORK DONE TO PRESERVE EXISTING MONUMENT

MONUMENT SET



ACCESSORIES DESCRIBE NEW BT'S WITNESS OBJECTS ETC. ESTABLISHED, OR WORK DONE TO PRESERVE EXISTING EVIDENCE

Work Done By _____ Title _____ Date _____ State Registration No. or Agency _____
PLAT PREPARED OR
Certified Cor. Record Prepared ? Yes No Filed At: Co. SURVEYOR'S OFFICE Date

REMARKS

Index File No. 2367 T. 22 S., R. 9 E., W.M.

Tract or Surv. No.

Cor. R-23

USDA-FOREST SERVICE

Index

File No. 2567

CORNER RECORD (SEARCH)

(Ref. FSM 7.151.4)

Tract or Survey No. _____

Cor. No. R-25

T. 22 S. R. 9 E. R.D. BEND

County DESCHUTES

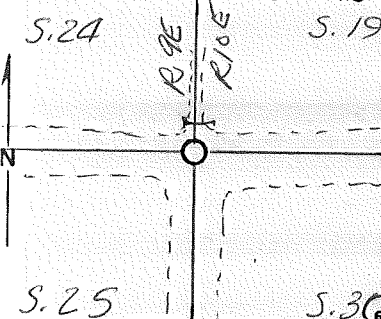
SE COR. of SEC. 24

Merid. WILLAMETTE N.F. DESCHUTES

State OREGON

NW COR. of SEC. 30

CORNER DIAGRAM PER LEGEND



DESCRIBE CORNER MONUMENT FOUND

SE/NF

#5 SR UNDER PAVEMENT REPORTED BY B. ROGERS
NO ORIGINAL EVIDENCE EXISTS - QUESTION: WAS THIS
LOCATION PROPERLY PROPORTIONED ALONG THE RANGE LINE?

DESCRIBE BEARING TREES OR OTHER OFFICIAL ACCESSORIES FOUND

FO. 2 RPs by B. ROGERS
REMAINING ~~2~~ RPs APPARENTLY DESTROYED.

PHOTO IDENTIFICATION DATA

Photo No. _____
Filed At. _____
Object Ident. _____
Ident. By _____
Signature _____

DESCRIBE CORNER LOCATION RELATIVE TO NEAR-BY FEATURES, ALSO HOW TO REACH CORNER

RPs by ROGERS: 8" PINE NE'LY 55.55 FT,
18" " SE'LY 41.66 FT,
10" " SW'LY 61.95 FT,

Corner Legend:

- Searched for/Not Found
- Evidence Found/Accept.
- Permanent Monument

Signature S. CHAMBERLIN

Title S. T.

Division _____

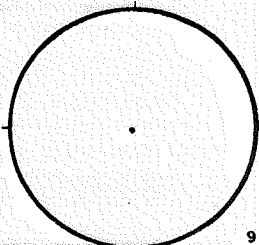
Headquarters S.O.

Date 8/81 D-7100-52 (3/79)

CORNER RECORD (PERPETUATION)

MONUMENT. DESCRIBE NEW MONUMENT SET, OR WORK DONE TO PRESERVE EXISTING MONUMENT

MONUMENT SET/FILED



ACCESSORIES DESCRIBE NEW BT'S WITNESS OBJECTS ETC. ESTABLISHED, OR WORK DONE TO PRESERVE EXISTING EVIDENCE

Work Done By PLAT PREPARED OR Title _____ Date _____ State Registration No. _____
Certified Cor. Record Prepared? Yes No Filed At: Co. SURVEYOR'S OFFICE Date _____

REMARKS

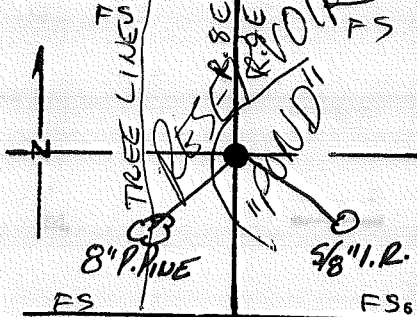
Index File No. 2567 T. 22 S., R. 9 E., W.M.

Tract or Surv. No.

Cor. R-25

Index File No. 0169 CORNER RECORD (SEARCH) Contract or Survey No. CS#2-3 Cor. No. T-01
 (Ref. FSM 7151.4)
 T 22 S. R. 9 E. R.D. BEND County DESCHUTES V4 Cor. of
 Merid. Willamette N.F. Deschutes State Oregon Section 25/30

CORNER DIAGRAM per Legend



DESCRIBE CORNER MONUMENT FOUND

NONE

DESCRIBE BEARING TREES OR OTHER OFFICIAL ACCESSORIES FOUND

NONE

PHOTO IDENTIFICATION DATA

Photo No. _____
 Filed At. _____
 Object Ident. _____
 Ident. By _____
 Signature _____

DESCRIBE CORNER LOCATION RELATIVE TO NEAR-BY FEATURES, ALSO HOW TO REACH CORNER

- CORNER LEGEND:
- FS or Unverified
 - Contr. Other
 - ◊ Searched For/Not Found
 - ⊗ ⊗ Evidence Found/Accept.
 - ◆ Permanent Mon. Set/Fd.

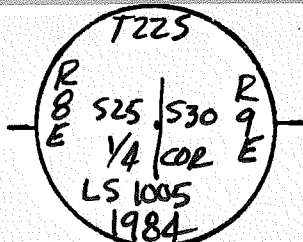
Searched By: R. WARE Title PLS Division PUT Headquarters Date 1983

CORNER RECORD (PERPETUATION)

MONUMENT. DESCRIBE NEW MONUMENT SET, OR WORK DONE TO PRESERVE EXISTING MONUMENT

SET 2" I.R. W/ 2 1/2" BRASS CAP

MONUMENT STAMPED



ACCESSORIES. DESCRIBE NEW BT'S WITNESS OBJECTS ETC. ESTABLISHED, OR WORK DONE TO PRESERVE EXISTING EVIDENCE

AB" P. PINE SCRIBED 1/4 S25 BT BEARS S74 1/2° W 542[±] 60' NAIL IN ^{NNE} ~~EE~~ E. LS-1005 WASHER
 A 5/8" I.R. BEARS S29° 45' E 269[±] WITH TAG

Work Done By R. WARE Title PLS Date 1984 State Registration No. PLS-1005
 or Agency
 Filed For Record Prepared? Yes No Filed At Co. Surveyor's Office Date 1984

History of Surveys, G.L.O., etc.

Index File No. 0169 T. 22 S., R. 9 E., W.M.

Contract or Surv. No

Cor. T-01

USDA-FOREST SERVICE D-7100-52(2/82)

Index

File No. 0169a

CORNER RECORD (SEARCH) Contract or

(Ref. FSM 7151.4)

Survey No. CS#2-3

Cor. No. Fola

T 22 S. R. 9 E.

R.D. BEND

County DESCHUTES

W.P. 4 Cor. of

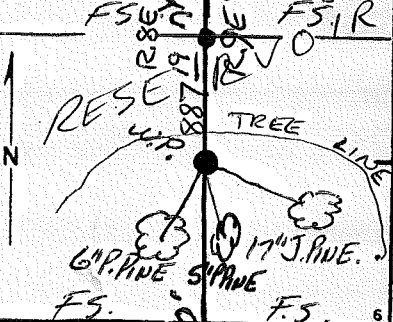
Merid. Willamette

N.F. Deschutes

State Oregon

Section 5254530

CORNER DIAGRAM per Legend



DESCRIBE CORNER MONUMENT FOUND

NONE

DESCRIBE BEARING TREES OR OTHER OFFICIAL ACCESSORIES FOUND

NONE

PHOTO IDENTIFICATION DATA

Photo No. 10

Filed At. 10

Object Ident. 10

Ident. By. R/W

Signature

DESCRIBE CORNER LOCATION RELATIVE TO NEAR-BY FEATURES, ALSO HOW TO REACH CORNER

CORNER LEGEND

- FS or Unverified
- Contr. Other
- Searched For/Not Found
- ◇ Searched For/Not Found
- ⊗ Evidence Found/Accept.
- ⊗ Evidence Found/Accept.
- Permanent Mon. Set/Pd.
- ◆ Permanent Mon. Set/Pd.

Searched By: R. WARE

Title PLS Division PVT Headquarters

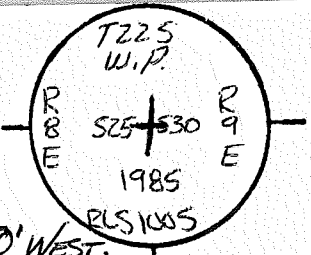
Date 1985

CORNER RECORD (PERPETUATION)

MONUMENT. DESCRIBE NEW MONUMENT SET, OR WORK DONE TO PRESERVE EXISTING MONUMENT

SET 2 1/2" x 30" GALV. I.P. W/ 2 1/2" BRASS CAP RISING 2"
CORNER LIES 300 FT. NORTH OF ROAD #44
SET A 6 FT. CARBONITE POST W/ L5M-130 SIGN
4 FT. NORTH. ABOUT 60' SOUTH OF TREE LINE & 50' WEST.

MONUMENT STAMPED



ACCESSORIES DESCRIBE NEW BT'S WITNESS OBJECTS ETC. ESTABLISHED, OR WORK DONE TO PRESERVE EXISTING EVIDENCE

17" PINE SCRIBED T22SR46S30WPBT BEARS S84E 47¹⁵ 60d NAIL IN SOUTH ~~BASE~~ W/ ALUM. WASHER L51005 SIDE 15 1/2" HIGH
16" PINE SCRIBED T22SR85S30WPBT BEARS S71W 53⁰ 60d NAIL IN ~~THE~~ BASE W/ ALUM. WASHER L51005
15" PINE SCRIBED T22SR9ES30WPBT BEARS S6E 62⁺ 60d NAIL IN ~~THE~~ BASE W/ ALUM. WASHER L51005
54-4 & 54-3 SIGNS ON ALL 1BT'S 8" BAND & FACES PAINTED RED ON ALL 1BT'S.

Work Done By R. WARE Title PLS Date 1985 State Registration No. or Agency PLS-1005

Filed for Cor. Record Prepared? Yes No Filed At Co. Surveyor's Office Date

History of Surveys, G.L.O., etc.

Index File No. 0169 on T. 22 S., R. 9 E., W.M. Contract or Surv. No. Cor. T-01a

USDA-FOREST SERVICE D-7100-52(2/82)

Index File No. 0569

CORNER RECORD (SEARCH)

Contract or Survey No. CS#2-3 Cor. No. T-05

T 22 S. R. 9 E. R.D. BEND

(Ref. FSM 7151.4)

County DESCHUTES 14 Cor. of

Merid. Willamette

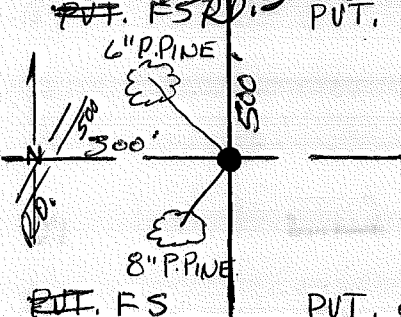
N.F. Deschutes

State Oregon

Section 530529

CORNER DIAGRAM 500 Legend

DESCRIBE CORNER MONUMENT FOUND



NONE

DESCRIBE BEARING TREES OR OTHER OFFICIAL ACCESSORIES FOUND

NONE

PHOTO IDENTIFICATION DATA

Photo No. _____
Filed At. _____
Object Ident. _____
Ident. By _____

DESCRIBE CORNER LOCATION RELATIVE TO NEAR-BY FEATURES, ALSO HOW TO REACH CORNER

Signature _____

- CORNER LEGEND:
- FS or Contr. Unverified Other
 - ◇ Searched For/Not Found
 - ⊗ ⊗ Evidence Found/Accept.
 - ◆ Permanent Mon. Set/Fd.

Searched By: D. BENTZ

Title PLS Division PVT Headquarters

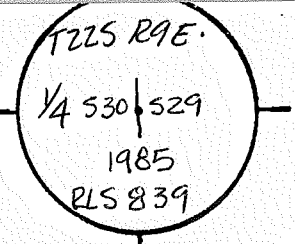
Date 1985

CORNER RECORD (PERPETUATION)

MONUMENT. DESCRIBE NEW MONUMENT SET, OR WORK DONE TO PRESERVE EXISTING MONUMENT

SET 2 1/2" x 30" GALV. I.P. W/ 2 1/2" BRASS CAP RISING 6"
CORNER LIES ON WEST SLOPE 300' EAST OF ROAD #500
SET 6 FT CARSONITE POST W/ LSM-130 SIGN 4 FT NORTH

MONUMENT STAMPE



ACCESSORIES DESCRIBE NEW BT'S WITNESS OBJECTS ETC. ESTABLISHED, OR WORK DONE TO PRESERVE EXISTING EVIDENCE

A 6" P PINE SCRIBED 1/4 530 BT BEARS N 68 W 14 2 60d NAIL IN NE BASE W/ ALUM WASHER LS-839
A 8" P PINE SCRIBED 1/4 529 BT BEARS N 40 E 17 2 60d NAIL IN ~~SW~~ NW BASE W/ ALUM. WASHER LS-839

SA-4 & SA-3 SIGNS ON ALL BT'S 8" BAND & FACES PAINTED RED ON ALL BT'S.

Work Done By D. BENTZ Title PLS Date 1985 State Registration No. PLS-839
or Agency
 For Record Prepared? Yes No Filed At Co. Surveyor's Office Date

History of Surveys, G.L.O., etc.

Index File No. 0569 T. 22S., R. 9 E., W.M. Contract or Surv. No Cor. T-05

USDA-FOREST SERVICE D-7100-52(2/82)

Index File No. 0969

CORNER RECORD (SEARCH)

Contract or

Cor. No. T-09

T 22 S. R. 9 E.

R.D. BEUD

(Ref. FSM 7151.4)

Survey No. G#2-3

County DESCHUTES

14 Cor. of

Merid. Willamette

N.F. Deschutes

State Oregon

Section 529, 528

CORNER DIAGRAM per Legend

DESCRIBE CORNER MONUMENT FOUND

PVT.

PVT.

NONE

DESCRIBE BEARING TREES OR OTHER OFFICIAL ACCESSORIES FOUND

NONE

PHOTO IDENTIFICATION DATA

Photo No. _____

Filed At. _____

Object Ident. _____

Ident. By _____

Signature

CORNER LEGEND:

FS or Unverified

Contr. Other

○ ◇ Searched For/Not Found

⊗ ⊗ Evidence Found/Accept.

● ◆ Permanent Mon. Set/Fd.

DESCRIBE CORNER LOCATION RELATIVE TO NEAR-BY FEATURES, ALSO HOW TO REACH CORNER

Searched By: D. BEUTZ

Title PLS Division PVT Headquarters

Date 1985

CORNER RECORD (PERPETUATION)

MONUMENT. DESCRIBE NEW MONUMENT SET, OR WORK DONE TO PRESERVE EXISTING MONUMENT

SET 2 1/2" x 30" GALV. I.P. W/ 2 1/2" BRASS CAP RISING 6"

CORNER LIES 700 FT. EAST OF END OF DIRT ROAD

NEAR TOP OF WEST SLOPE (GILCHRIST BUTTE)

SET 6 FT. CARSONITE POST W/ LSM-130 SIGN 4 FT. NORTH

ACCESSORIES DESCRIBE NEW BT'S WITNESS OBJECTS ETC. ESTABLISHED, OR WORK DONE TO PRESERVE EXISTING EVIDENCE

A 1 1/4" P. PINE SCRIBED 1/4 S 29 BT BEARS S 47° W 19' 60d NAIL IN SW BASE W/ ALUM WASHER "LS-839"

A 1 1/4" P. PINE SCRIBED 1/4 S 28 BT BEARS S 68° E. 30' 60d NAIL IN SW BASE W/ ALUM WASHER "LS-839"

54-4 & 54-3 SIGNS ON ALL BT'S. 8" BAND & FACES PAINTED RED ON ALL BT'S.

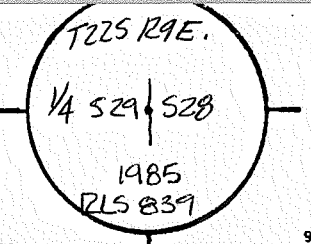
Work Done By D. BENTZ Title PLS Date 1985 State Registration No. or Agency PLS-839

Filed for Record Prepared? Yes No Filed At _____ Co. Surveyor's Office Date _____

History of Surveys, G.L.O., etc. _____

Index File No. 0969 T. 22 S., R. 9 E., W.M. Contract or Surv. No. _____ Cor. 7-09

MONUMENT STAMPE



9

10

11

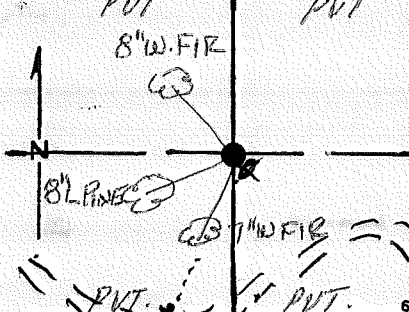
12

13

Index File No. 1369 CORNER RECORD (SEARCH) Contract or Survey No. CST#2-3 Cor. No. T-13
(Ref. FSM 7151.4)
T 22 S. R. 9 E. R.D. BEND County DESCHUTES 14 Cor. of Merid. Willamette N.F. Deschutes State Oregon Section 528/527

CORNER DIAGRAM per legend

DESCRIBE CORNER MONUMENT FOUND



NONE

DESCRIBE BEARING TREES OR OTHER OFFICIAL ACCESSORIES FOUND

NONE

PHOTO IDENTIFICATION DATA

DESCRIBE CORNER LOCATION RELATIVE TO NEAR-BY FEATURES, ALSO HOW TO REACH CORNER

Photo No. MAR. 520°W.50'
Filed At. _____
Object Ident. _____
Ident. By _____
Signature _____

- CORNER LEGEND:
- FS or Unverified
 - Contr. Other
 - ◇ Searched For/Not Found
 - ⊗ ⊗ Evidence Found/Accept.
 - ◆ Permanent Mon. Set/Fd.

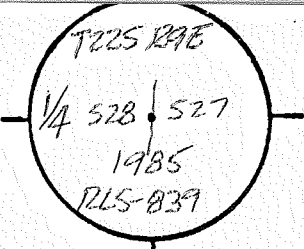
Searched By: D. BENTZ

Title PLS Division PVT Headquarters

Date 1985

CORNER RECORD (PERPETUATION)

MONUMENT STAMPE



MONUMENT. DESCRIBE NEW MONUMENT SET, OR WORK DONE TO PRESERVE EXISTING MONUMENT

SET 2 1/2" X 30" GALV. I.P.W / 2 1/2" BRASS CAP RISING 6" IN A COLLAR
 OF STONE CORNER LIES AT WEST BASE OF 44" P. PINE
 BUCKSKIN
 SNAG

SET 6 FT. CARSONITE POST W/LSM-130 SIGN 4 FT. SOUTH

ACCESSORIES DESCRIBE NEW BT'S, WITNESS OBJECTS ETC. ESTABLISHED, OR WORK DONE TO PRESERVE EXISTING EVIDENCE

AB W.F.R. SCRIBED 1/4 527 BT BEARS N 33 1/2° E 17' 600' NAIL IN ~~NEW~~ BASE W/ALUM. WASHER "LS-839"
 AB 2" PINE SCRIBED 1/4 528 BT BEARS S 68° W 31' 600' NAIL IN SE. BASE W/ALUM. WASHER "LS-839"
 AT W.F.R. SCRIBED 1/4 528 BT BEARS S 44° W 37' 600' NAIL IN ~~NEW~~ BASE W/ALUM. WASHER "LS-839"

GA-4 & SA-3 SIGNS ON ALL BT'S 8" BAND & FACES PAINTED RED ON ALL BT'S 10

Work Done By D. BENTZ Title PLS Date 1985 State Registration No. PLS-839
 or Agency

Filed for Record Prepared? Yes No Filed At _____ Co. Surveyor's Office Date _____ 11

History _____
 of _____
 Surveys, _____
 G.L.O., _____
 etc. _____

Index

File No. 1769

CORNER RECORD (SEARCH)

(Ref. FSM 7151.4)

Contract or

Survey No. CS#2-3

Cor. No. T-17

T 22 S. R. 9 E. R.D. BEND

County DESCHUTES

1/4 Cor. of

Merid. Willamette

N.F. Deschutes

State Oregon

Section 527 | 526

CORNER DIAGRAM

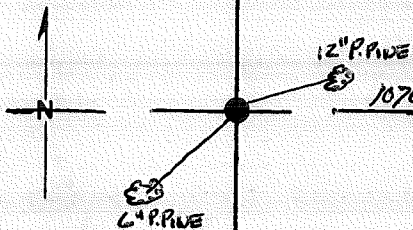
per legend

DESCRIBE CORNER MONUMENT FOUND

PVT.

PVT.

NONE.



NONE.

NONE.

NONE.

NONE.

NONE.

NONE.

NONE.

NONE.

NONE.

NONE.

NONE.

NONE.

NONE.

NONE.

NONE.

NONE.

NONE.

NONE.

NONE.

NONE.

NONE.

NONE.

NONE.

NONE.

NONE.

NONE.

PVT.

PVT.

6

PHOTO IDENTIFICATION DATA

Photo No. _____

Filed At. _____

Object Ident. _____

Ident. By _____

Signature

7

DESCRIBE CORNER LOCATION RELATIVE TO NEAR-BY FEATURES, ALSO HOW TO REACH CORNER

CORNER LEGEND:

FS or Unverified

Contr. Other

○ ◊ Searched For/Not Found

⊗ ⊗ Evidence Found/Accept.

● ◆ Permanent Mon. Set/Fd.

Searched By: D. BENTZ

Title PLS Division PVT Headquarters

Date 1985

2

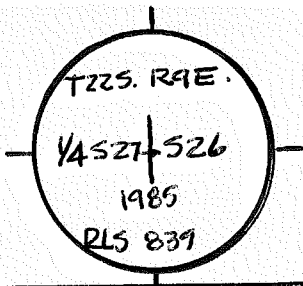
3

4

5

CORNER RECORD (PERPETUATION)

MONUMENT STAMPED



9

MONUMENT: DESCRIBE NEW MONUMENT SET, OR WORK DONE TO PRESERVE EXISTING MONUMENT

SET 2 1/2" X 30" GALV. I.P. w/ 2 1/2" BRASS CAP RISING 4"
 COR. LIES 1000' ± WEST OF ROAD IN PINE THICKET.
 SET GFT. CARSONITE POST w/ LSW-130 SIGN 4 FT. SOUTH.

ACCESSORIES : DESCRIBE NEW BT'S WITNESS OBJECTS ETC. ESTABLISHED, OR WORK DONE TO PRESERVE EXISTING EVIDENCE

A 6" P. PINE SCRIBED ^{BT BT} 1/4 S27 ~~BT~~ BEARS S35W 24° 60D NAIL IN ^{SE} ~~BT~~ BASE w/ ALUMI. WASHER "LS 839"
 A 12" P. PINE SCRIBED 1/4 S26 BT BEARS N61E 19° 60D NAIL IN ^{NW} ~~BT~~ BASE w/ ALUMI. WASHER "LS 839"

54-4 AND 54-3 SIGNS ON ALL BT'S. 8" BAND AND FACES PAINTED RED ON ALL BT'S.

10

Work Done By D. BENTZ Title PLS Date 1985 State Registration No. PLS - 839
 or Agency

(Plat) or Certified Cor. Record Prepared? Yes No Filed At: Co. Surveyor's Office Date

11

History of Surveys, G.L.O., etc.

12

Index File No. 1769 T. 22S., R. 9 E., W.M. Contract or Surv. No. Cor. T-17

13

USDA-FOREST SERVICE

Index File No. 2169

CORNER RECORD (SEARCH)

(Ref. FSM 7.151.4)

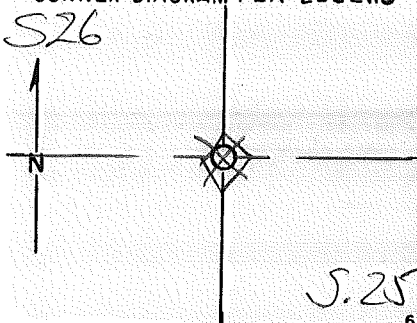
Tract or Survey No. _____

Cor. No. T-21

T. 22 S. R. 9 E. R.D. BEND County DESCHUTES E/A COR. of SEC. 26

Merid. WILLAMETTE N.F. DESCHUTES State OREGON W/A COR. of SEC. 25

CORNER DIAGRAM PER LEGEND



DESCRIBE CORNER MONUMENT FOUND

DESCRIBE BEARING TREES OR OTHER OFFICIAL ACCESSORIES FOUND

PHOTO IDENTIFICATION DATA

Photo No. _____
 Filed At. _____
 Object Ident. _____
 Ident. By _____
 Signature _____

DESCRIBE CORNER LOCATION RELATIVE TO NEAR-BY FEATURES, ALSO HOW TO REACH CORNER

ROGERS 8/71; KD. PIPE & W. BT on GROUND
 APs = 6" PINE NW 1/4 20 45 FT.
 6" PINE SW 1/4 10" FT.
 STONE 9/70; FOUND 1" I.P. w/ 1 BT

Corner Legend:

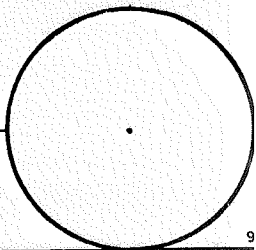
- Searched for/Not Found
- Evidence Found/Accept.
- Permanent Monument

Signature _____ Title _____ Division _____ Headquarters _____ Date _____ D-7100-52 (3/79)

CORNER RECORD (PERPETUATION)

MONUMENT. DESCRIBE NEW MONUMENT SET, OR WORK DONE TO PRESERVE EXISTING MONUMENT

MONUMENT SET



ACCESSORIES DESCRIBE NEW BT'S WITNESS OBJECTS ETC. ESTABLISHED, OR WORK DONE TO PRESERVE EXISTING EVIDENCE

Work Done By

Title

Date

State Registration No.
or Agency

PLAT PREPARED OR

Certified Cor Record Prepared? Yes

No

Filed At:

Co. SURVEYOR'S OFFICE Date

REMARKS

Index File No.

2169 T. 22 S., R. 9 E., W.M.

Tract or Surv. No.

Cor. **T-21**

USDA-FOREST SERVICE

Index File No. 2569

T. 22 S. R. 9 E. R.D. BEND

Merid. WILLAMETTE

CORNER RECORD (SEARCH)

(Ref. FSM 7.151.4)

Tract or Survey No.

DESCHUTES

Cor. No.

T-25

County

OREGON

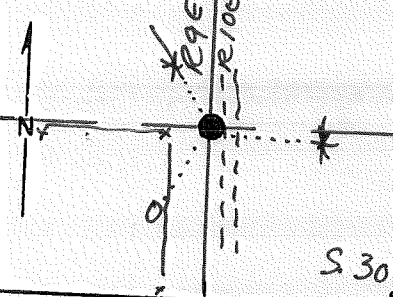
E/4 COR. of SEC. 25

N.F. DESCHUTES

State

W/4 COR. of SEC. 30

CORNER DIAGRAM PER LEGEND
S.25



DESCRIBE CORNER MONUMENT FOUND

#5 S.R. by B. Rogers 1971

DESCRIBE BEARING TREES OR OTHER OFFICIAL ACCESSORIES FOUND

2 PPS by B. Rogers 10" LP 5620 W 372 FT } Nail in Face Slope
14" PP
96" RR STUMP - TOE BLAZE - SCRIBES ILLIGIBLE
@ S53 3/4° W 27 1/2 FT.

PHOTO IDENTIFICATION DATA

Photo No. _____
Filed At. _____
Object Ident. _____
Ident. By _____

Signature

DESCRIBE CORNER LOCATION RELATIVE TO NEAR-BY FEATURES, ALSO HOW TO REACH CORNER

18' W. of E of PUT. DIRT. ROAD

Corner Legend:

- Searched for/Not Found
- Evidence Found/Accept.
- Permanent Monument

Signature R. OMAN

Title

PLS

Division

Headquarters

SO

Date

8/71

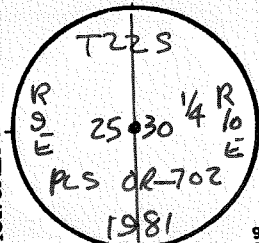
D-7100-52 (3/79)

CORNER RECORD (PERPETUATION)

MONUMENT DESCRIBE NEW MONUMENT SET, OR WORK DONE TO PRESERVE EXISTING MONUMENT

2 1/2" B-C S-P. RSG. 3"

MONUMENT STAMPED



ACCESSORIES DESCRIBE NEW BT'S WITNESS OBJECTS ETC. ESTABLISHED, OR WORK DONE TO PRESERVE EXISTING EVIDENCE

14" PP N 45 3/4° W 30.79 CT. TO 60d NL. in SW Side, MKD. E/9 S25 BT (Rogers' RP)

9" PP S 89 1/2° E 54.51 FT. N BASE, MKD. W/4 S30 BT.

Work Done By ROMAN Title PLS Date 8/71 State Registration No. OR-702
 or Agency
 PLAT PREPARED OR Certified Cor Record Prepared? Yes No Filed At: DESCHUTES CO. SURVEYOR'S OFFICE Date 14 AUG. 1981

REMARKS

Index File No. 2569 T. 22 S., R. 9 E., W.M.

Tract or Surv. No.

Cor. T-25

Index
File No. 0171

CORNER RECORD (SEARCH)

(Ref. FSM 7151.4)

Tract or Survey No. _____
Cor. No. V-01

T 22S R. 9E

R.D. CRESCENT County DESCHUTES

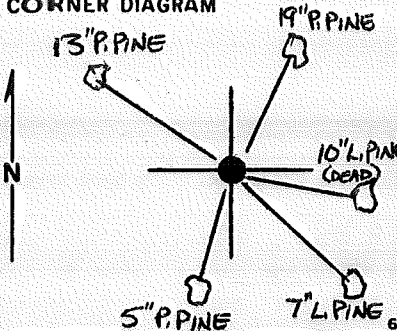
NW COR. _____

Merid. WILLAMETTE

N.F. DESCHUTES State OREGON

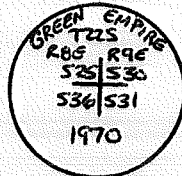
SECTION 31

CORNER DIAGRAM



DESCRIBE CORNER MONUMENT FOUND

FOUND 3" ALUMINUM CAP RISING 0.3'



2

DESCRIBE BEARING TREES OR OTHER OFFICIAL ACCESSORIES FOUND

FOUND STEEL POST 1.3' NE WITH 54-9 SIGN.

FOUND:

A 13" PONDEROSA PINE BEARS N49°W, 67.9'

A 19" PONDEROSA PINE BEARS N30°E, 42.1'

A 10" LODGEPOLE PINE BEARS S76°E, 50.0' (DEAD) (STUMP)

A 32" PONDEROSA PINE BEARS S57°W, 149.8' (ORIGINAL)

3

DESCRIBE CORNER LOCATION RELATIVE TO NEAR-BY FEATURES, ALSO HOW TO REACH CORNER

PHOTO IDENTIFICATION DATA

Photo No. _____

Filed At. _____

Object Ident. _____

Ident. By _____

Signature

7

PLANE COORDINATE POSITION DATA

State _____ Zone _____

X _____

Y _____

Estab. By _____

Agency

8

Signature

Title

Division

Headquarters

Date

FS-7100-52 (3/68)

[Handwritten signature]

PLS 1938

2/04/93

4

5

CORNER RECORD (PERPETUATION)

MONUMENT: DESCRIBE NEW MONUMENT SET, OR WORK DONE TO PRESERVE EXISTING MONUMENT

ACCESSORIES : DESCRIBE NEW BT'S WITNESS OBJECTS ETC. ESTABLISHED, OR WORK DONE TO PRESERVE EXISTING EVIDENCE

A 7" LODGEPOLE PINE BEARS S 50° E, 52.2' SCRIBED "TZZS R9E S31 BT"
 A 5" PONDEROSA PINE BEARS S 17° W, 22.2' SCRIBED "TZZS R8E S 36 BT"

BEARINGS WERE MEASURED TO THE CENTER OF BT'S. A "PLS 1938" BRASS WASHER WAS NAILED BETWEEN THE B AND T OF SCRIBED FACE. DISTANCES WERE MEASURED TO AN ALUMINUM NAIL DRIVEN INTO THE SIDE CENTER BASE OF EACH BT. 54-3 AND 54-9 SIGNS WERE ATTACHED TO EACH BT. 10

Work Done By F. AST Title PLS Date 11-14-92 State Registration No. or Agency PLS 1938
 Certified Cor. Record Prepared? PLAT No Filed At: DESCHUTES COUNTY Date 2/04/93 11

REMARKS

Index File No. 0171 T. ZZS R. 9E M. WILLAMETTE Tract or Surv. No. Cor. V-01 12
 GPO: 1986 O-439-095 13

US ~~DA~~ FOREST SERVICE

In ~~ex~~

File No. 0371

CORNER RECORD (SEARCH)

(Ref. FSM 7151.4)

Tract or

Survey No.

Cor.

No. V-03

T 225 R. 9E

R.D. CRESCENT

County DESCHUTES

N 1/4 SEC. 31

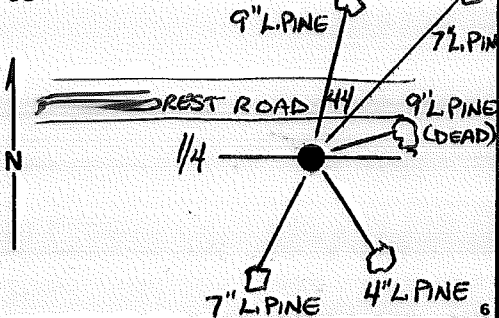
M ~~rid.~~ WILLAMETTE

N.F. DESCHUTES

State OREGON

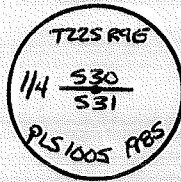
S 1/4 SEC. 30

CORNER DIAGRAM



DESCRIBE CORNER MONUMENT FOUND

FOUND 2 1/2" BRASS CAP RISING 0.5' IN ROCK MOUND.



DESCRIBE BEARING TREES OR OTHER OFFICIAL ACCESSORIES FOUND

FOUND CARSONITE POST 3' SOUTH.

FOUND:

- A 9" LODGEPOLE PINE (DEAD) BEARS N 80° E, 5.9'
- A 7" LODGEPOLE PINE BEARS S 41 1/2° W, 15.6'

PHOTO IDENTIFICATION DATA

Photo No.

File Attached

Object Ident.

Identified By

Signature

PLANE COORDINATE POSITION DATA

State Zone

X

Y

Established By

Agency

Signature

Title

Division

Headquarters

Date

FS-7100-52 (3/68)

[Handwritten Signature] PLS

2/04/93

CORNER RECORD (PERPETUATION)

MONUMENT: DESCRIBE NEW MONUMENT SET, OR WORK DONE TO PRESERVE EXISTING MONUMENT

ACCESSORIES: DESCRIBE NEW BT'S WITNESS OBJECTS ETC. ESTABLISHED, OR WORK DONE TO PRESERVE EXISTING EVIDENCE

A 9" LODGEPOLE PINE BEARS N 22° E, 59.2' SCRIBED "1/4 S30 BT"

A 7" LODGEPOLE PINE BEARS N 53° E, 87.6' SCRIBED "1/4 S30 BT"

A 4" LODGEPOLE PINE BEARS S 52° E, 13.8' SCRIBED "1/4 S31 BT"

BEARINGS WERE MEASURED TO THE CENTER OF BT.'S. A "PLS 1938" BRASS WASHER WAS NAILED BETWEEN THE B AND T OF SCRIBED FACE. DISTANCES WERE MEASURED TO AN ALUMINUM NAIL DRIVEN INTO THE SIDE CENTER BASE OF EACH BT. 54-3 AND 54-9 SIGNS WERE ATTACHED TO EACH BT. 10

Work Done By F. AST Title PLS Date 11-14-92 State Registration No. PLS 1938
 or Agency _____
 Certified ^{PLAT} ~~Cor.~~ Record Prepared? Yes No Filed At: DESCHUTES COUNTY Date 2/04/93 11

REMARKS

Index File No.
0371

T. 225 R. 9E

M. WILLAMETTE Tract or Surv. No.
GPO: 1986 O - 439-095

Cor. V-03

USDA-FOREST SERVICE

Index File No. 0571

CORNER RECORD (SEARCH)

(Ref. FSM 7.151.4)

Tract or Survey No.

Cor. No. V-05

T. 22 S. R. 9

E. R.D. BEND

County DESCHUTES

SE COR. of SEC. 30

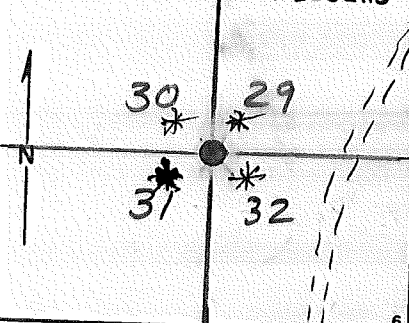
Merid. WILLAMETTE

N.F. DESCHUTES

State OREGON

NW COR. of SEC. 32

CORNER DIAGRAM PER LEGEND



DESCRIBE CORNER MONUMENT FOUND

ROCK THAT BROOKS SCANLON SAID WAS CORNER.

IMPOSSIBLE - RECORD 3E2:

"..... Set a post 4 ft. long. 4 ins. square. 24 ins in the ground....."

DESCRIBE BEARING TREES OR OTHER OFFICIAL ACCESSORIES FOUND

BT - ^{STAMP} PINE ABOUT 24" DBH TO EAST OF COR. SEC 32

BT - DOWN PINE SNAG TO NORTH OF COR. SEC 31 V/S "S31"

SEC 30 = PP STUMP. No Marks, badly decayed
SEC 29 = PP uproot via ? S 32 4 R

DESCRIBE CORNER/LOCATION RELATIVE TO NEAR-BY FEATURES, ALSO HOW TO REACH CORNER

MARKED WITH FLAG ON ROAD (SPUR 5)

PHOTO IDENTIFICATION DATA

Photo No. 179-179

Filed At.

Object Ident.

Ident. By

Signature

Corner Legend:

Searched for/Not Found

Evidence Found/Accept

Permanent Monument

Signature

Ken Meyer

Title

Division

S.O.

Headquarters

BEND

Date

7/10/81

D-7100-52 (3/79)

CORNER RECORD (PERPETUATION)

MONUMENT DESCRIBE NEW MONUMENT SET OR WORK DONE TO PRESERVE EXISTING MONUMENT

2 1/2" X 32" BRASS-CAP RISING 3" ABOVE GROUND

IN MOUND OF STONES
± 50' NW of SPUR 5

MONUMENT STAFFED

1981
T22S
30 29
21 32
PLS OR-702

ACCESSORIES DESCRIBE NEW BT'S WITNESS OBJECTS ETC. ESTABLISHED, OR WORK DONE TO PRESERVE EXISTING EVIDENCE

5" P.P. SCRIBED T22S R9E S31 BT BEARS S47°W - 32⁸⁸ W/60P NAIL IN NW SIDE

4" P.P. SCRIBED X BT BEARS N56 1/4° W - 95⁸⁸ W/60D NAIL IN NORTH SIDE

7" PP " T22S R9E S29 BT " N42 1/4° E - 21⁰³ " " " NW BASE

3" PP " X BT " S65 3/4° E - 32⁹⁰ " " " SE BASE

DECL. 14° E. W/ SICES - SUMNER STAFF COMPASS

Work Done By R. OMAN Title PLS Date 7/81 State Registration No. OR-702
or Agency

PLAT PREPARED OR
Certified Cor Record Prepared? (Yes) No Filed At: Desch. Co. SURVEYOR'S OFFICE Date 8/81

REMARKS

Index File No. 0571 T. 22 S., R. 9 E., W.M.

Tract or Surv. No.

Cor. V-05

USDA-FOREST SERVICE

Index
File No. 0971

T. 22 S. R. 9

Merid. WILLAMETTE

CORNER RECORD (SEARCH)

(Ref. FSM 7151.4)

E. R.D. BEND

N.F. DESCHUTES

Tract or
Survey No. _____

County DESCHUTES

State OREGON

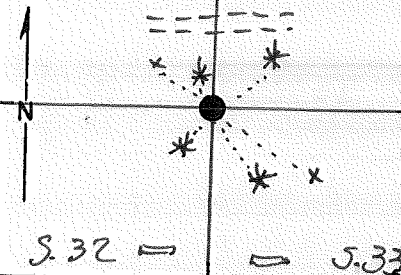
Cor.
No. V-09

NE COR. of SEC. 32

SW COR. of SEC. 28

CORNER DIAGRAM PER LEGEND

S. 29 S. 28



DESCRIBE CORNER MONUMENT FOUND

NONE

FD. #5x36" S.C. & #8x60" S.R. NOT ON RECORD
SO REMOVED SAME.

DESCRIBE BEARING TREES OR OTHER OFFICIAL ACCESSORIES FOUND

S. 29: 20" PP STUMP, VIS: BT @ N49 1/2° W 25' FT.

S. 33: 26" PP STUMP, TOE BLAZE VIS., SCR. ILLEGIBLE
@ S74 3/4° E 16 1/2' FT.

S. 32: 24" P.A. STUMP & ROOT, VIS: BT ~

S. 28: 30" PP DOWN & ROTTING, VIS: 28 BT ~ } BOTH OBVIOUSLY
TRANSPORTED DURING
LOGGING OPERATIONS.

DESCRIBE CORNER LOCATION RELATIVE TO NEAR-BY FEATURES, ALSO HOW TO REACH CORNER

± 75' SOUTH of SPUR R.D. - LOCATION POSTER
ON S. Side of Road

PHOTO IDENTIFICATION DATA

Photo No. _____

Filed At. _____

Object Ident. _____

Ident. By _____

Signature

Corner Legend:

○ Searched for/Not Found

⊗ Evidence Found/Accept.

● Permanent Monument

Signature R. OMAN

Title

PCS

Division

Headquarters

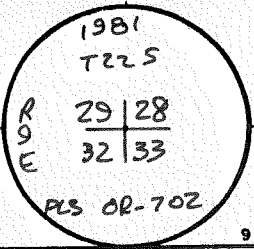
SO

Date 8/81

D-7100-52 (3/79)

CORNER RECORD (PERPETUATION)

MONUMENT STAMPED



MONUMENT DESCRIBE NEW MONUMENT SET, OR WORK DONE TO PRESERVE EXISTING MONUMENT

2 1/2" X 2 1/2" B-C S.P. R56.4"

ACCESSORIES DESCRIBE NEW BT'S WITNESS OBJECTS ETC. ESTABLISHED, OR WORK DONE TO PRESERVE EXISTING EVIDENCE

3" PP N 06 1/2° W 10²⁰ TO 60d NL in W. BASE, MKD. X BT
 10" PP N 41° E 26⁸³ TO SE SIDE, " T225 R9E S28 BT
 8" PP S 23 1/2° E 16⁷⁰ TO " " NE " " " S33 BT
 5" PP S 24 3/4° W 7⁰⁰ TO " " SE " " X BT

Work Done By R. OMAN Title PLS Date _____ State Registration No. OR-702
 or Agency _____
 PLAT PREPARED OR _____
 Certified Cor Record Prepared Yes No Filed At DESIGN. CO. SURVEYOR'S OFFICE Date 14 AUG. 1981

REMARKS

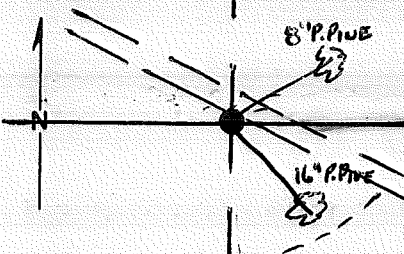
Index File No. 0971 T. 22 S., R. 9 E., W.M.

Tract or Surv. No.

Cor. V-09 13

Index File No. 1171 CORNER RECORD (SEARCH) Contract or Survey No. CS#2-3 Cor. No. V-11
 (Ref. FSM 7151.4)
 T 22 S. R. 9 E. R.D. BEND County DESCHUTES 1/4 Cor. of
 Merid. Willamette N.F. Deschutes State Oregon Section 520

CORNER DIAGRAM per legend
 PVT. PVT.



DESCRIBE CORNER MONUMENT FOUND

NONE

DESCRIBE BEARING TREES OR OTHER OFFICIAL ACCESSORIES FOUND

NONE

PVT. PVT. 6

PHOTO IDENTIFICATION DATA

Photo No. _____
 Filed At. _____
 Object Ident. _____
 Ident. By _____
 Signature _____ 7

DESCRIBE CORNER LOCATION RELATIVE TO NEAR-BY FEATURES, ALSO HOW TO REACH CORNER

CORNER LEGEND:

- FS or Unverified
- Contr. Other
- Searched For/Not Found
- Evidence Found/Accept.
- Permanent Mon. Set/Fd.

Searched By: D. BENTZ Title PLS Division PVT Headquarters Date 1985

1

2

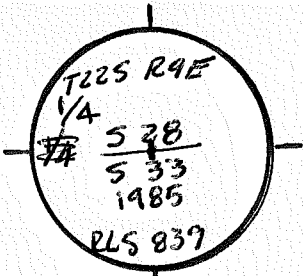
3

4

5

CORNER RECORD (PERPETUATION)

MONUMENT STAMPED



MONUMENT: DESCRIBE NEW MONUMENT SET, OR WORK DONE TO PRESERVE EXISTING MONUMENT

SET 2 1/2" X 30" GALV. I.P. W/ 2 1/2" BRASS CAP RISING 4"
 CORNER LIES ON SOUTH ^{BANK} ~~EDGE~~ OF OLD ROAD
 SET 6 FT. CARBONITE POST W/ 1/2" - 130 SIGN 4 FT. WEST

ACCESSORIES : DESCRIBE NEW BT'S WITNESS OBJECTS ETC. ESTABLISHED, OR WORK DONE TO PRESERVE EXISTING EVIDENCE

A 8" P. PINE SCRIBED 1/4 S 28 BT BEARS N47°E 37 1/2' 60d NAIL IN NW BASE W/ ALUM WASHER "LS 839"
 A 16" P. PINE SCRIBED 1/4 S 33 BT BEARS S 46°E 43 1/2' 60d NAIL IN ^{NE} ~~SE~~ BASE W/ ALUM WASHER "LS 839"

54-4 & 54-3 SIGNS ON ALL BT'S 2" BAND & FACES PAINTED RED ON ALL BT'S

Work Done By D. BENTZ Title PLS Date 1985 State Registration No. PLS-839
 or Agency
 (Plat) or Certified Cor. Record Prepared? Yes No Filed At: Co. Surveyor's Office Date

History of Surveys, G.L.O., etc.

Index

File No.

1371

CORNER RECORD (SEARCH)

Contract or

Survey No.

CSA2-3

Cor.

No. V-13

T 22 S. R. 9 E. R.D.

BEND

(Ref. FSM 7151.4)

County

DESCHUTES

Sec.

Cor. of

Merid. Willamette

N.F.

Deschutes

State

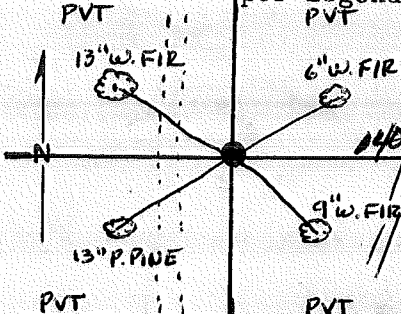
Oregon

Section

28/27

32/34

CORNER DIAGRAM per legend



DESCRIBE CORNER MONUMENT FOUND

NONE

DESCRIBE BEARING TREES OR OTHER OFFICIAL ACCESSORIES FOUND

NONE

PHOTO IDENTIFICATION DATA

Photo No.

Filed At

Object Ident.

Ident. By

Signature

DESCRIBE CORNER LOCATION RELATIVE TO NEAR-BY FEATURES, ALSO HOW TO REACH CORNER

CORNER LEGEND:

- FS or Unverified
- Contr. Other
- ◇ Searched For/Not Found
- ⊗ ⊗ Evidence Found/Accept.
- ◆ Permanent Mon. Set/Fd.

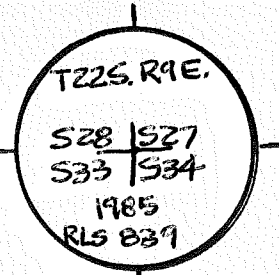
Searched By: D. BENTZ

Title PLS Division PVT Headquarters

Date 1985

CORNER RECORD (PERPETUATION)

MONUMENT STAMPED



MONUMENT: DESCRIBE NEW MONUMENT SET, OR WORK DONE TO PRESERVE EXISTING MONUMENT

SET 2 1/2" x 30" GALV I.P. w/ 2 1/2" BRASS CAP RISING ^{7"} IN A COLLAR OF STONE CORNER LIES 30 FT. EAST OF OLD SKID ROAD

SET 6 FT. CARBONITE POST w/ LSM-130 SIGN 4th FT. SOUTH

ACCESSORIES : DESCRIBE NEW BT'S WITNESS OBJECTS ETC. ESTABLISHED, OR WORK DONE TO PRESERVE EXISTING EVIDENCE

A 13" W. FIR SCRIBED T22S. R9E S28 BT BEARS N30W 80^E GOD NAIL IN ^{NW} BASE w/ ALUM WASHER "LS 839"

A 6" W. FIR SCRIBED T22S. R9E S27 ^{BT BT} BT BEARS N23E 11² GOD NAIL IN ^{WNW} BASE w/ ALUM WASHER "LS 839"

A 9" W. FIR SCRIBED T22S. R9E S34 ^{BT BT} BT BEARS S41E 10⁴ GOD NAIL IN ^{NE} BASE w/ ALUM WASHER "LS 839"

A 13" ^S PINE SCRIBED T22S. R9E S33 ^{BT BT} BT BEARS S86W 10² GOD NAIL IN ^S BASE w/ ALUM. WASHER "LS 839"

54-4 AND 54-3 SIGNS ON ALL BT'S 8" BANDS AND FACES PAINTED RED ON ALL BT'S. 10

Work Done By D. BENTZ Title PCS Date 1985 State Registration No. PLS - 839
or Agency

Plat or Certified Cor. Record Prepared? Yes No Filed At: Co. Surveyor's Office Date 11

History of Surveys, G.L.O., etc.

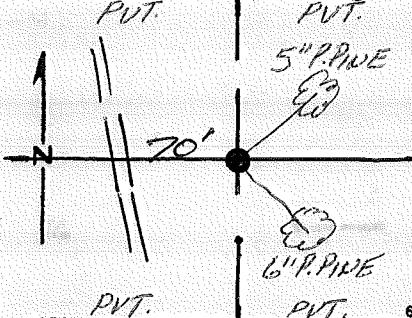
Index File No. 1371 T.22 S., R. 9 E., W.M.

Contract or Surv. No

Cor. V-13 13

Index File No. 1571 CORNER RECORD (SEARCH) Contract or Survey No. CS#2-3 Cor. No. V-15
 (Ref. FSM 7151.4)
 T 22 S. R. 9 E. R.D. BEND County DESCHUTES VA Cor. of
 Merid. Willamette N.F. Deschutes State Oregon Section 521953A

CORNER DIAGRAM per Legend



DESCRIBE CORNER MONUMENT FOUND

NONE

DESCRIBE BEARING TREES OR OTHER OFFICIAL ACCESSORIES FOUND

NONE

PHOTO IDENTIFICATION DATA

Photo No. _____
 Filed At. _____
 Object Ident. _____
 Ident. By _____

DESCRIBE CORNER LOCATION RELATIVE TO NEAR-BY FEATURES, ALSO HOW TO REACH CORNER

CORNER LEGEND:

- FS or Unverified
- Contr. Other
- ◊ Searched For/Not Found
- ⊗ ⊗ Evidence Found/Accept.
- ◆ Permanent Mon. Set/Yd.

Searched By: D. BENTZ

Title PLS Division PVT Headquarters


Date 1985

CORNER RECORD (PERPETUATION)

MONUMENT. DESCRIBE NEW MONUMENT SET, OR WORK DONE TO PRESERVE EXISTING MONUMENT

SET 2 1/2" x 30' GALV. I.P. W/ 2 1/2" BRASS CAP RISING 6" IN A MOUND OF STONE
CORNER LIES 70 FT. EAST OF OLD ROAD
SET 6 FT. CARBONITE POST W/ L5M-130 SIGN 4 FT. SOUTH

MONUMENT STAMPEL



ACCESSORIES. DESCRIBE NEW BT'S WITNESS OBJECTS ETC. ESTABLISHED, OR WORK DONE TO PRESERVE EXISTING EVIDENCE

A 5" P. PINE SCRIBED 1/4 527 BT BEARS N 39 E 31⁶² ~ 60d NAIL NW BASE
A 6" P. PINE SCRIBED 1/4 534 BT BEARS S 39 E 12⁷⁸ ~ 60d NAIL NE BASE

5A-4 & 5A-3 SIGNS ON ALL BT'S, B" BAND & FACES PAINTED RED ON ALL BT'S 10

Work Done By D. BENTZ Title PLS Date 1985 State Registration No. PLS-839
or Agency

Flat or Certified For Record Prepared? Yes No Filed At Co., Surveyor's Office Date 11

History of Surveys, G.L.O., etc.

Index File No. 1571 T. 22 S., R. 9 E., W.M.

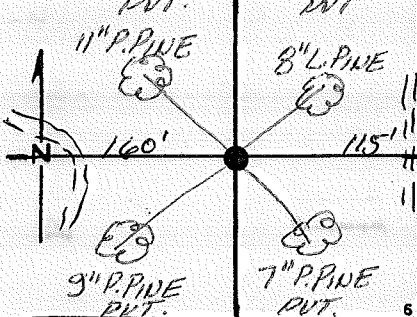
Contract or Surv. No

Cor. V-15 12

Index File No. 1771 CORNER RECORD (SEARCH) Contract or Survey No. CS#2-3 Cor. No. V-17
 (Ref. FSM 7151.4)
 T 22 S. R. 9 E. R.D. BEND County DESCHUTES SEC. Cor. of
 Merid. Willamette N.F. Deschutes State Oregon Section 27, 26, 34, 35

CORNER DIAGRAM per Legend

DESCRIBE CORNER MONUMENT FOUND



2 1/2" I.P. W/ 3" BRASS CAP RISING 6" IN MOUND OF STONE

DESCRIBE BEARING TREES OR OTHER OFFICIAL ACCESSORIES FOUND

RP's by CWEC
 A 11" P.PINE BEARS N25°W 13 1/2 MKD. FOR ~~BE~~ RP
 A 8" L.PINE BEARS N62°E 8 7/8 MKD. FOR ~~BE~~ RP

PHOTO IDENTIFICATION DATA

3" PP Dead & Down in SW

Photo No. _____
 Filed At. _____
 Object Ident. _____
 Ident. By _____
 Signature _____

DESCRIBE CORNER LOCATION RELATIVE TO NEAR-BY FEATURES, ALSO HOW TO REACH CORNER

- CORNER LEGEND:
- FS or Contr. Unverified Other
 - ◊ Searched For/Not Found
 - ⊗ ⊗ Evidence Found/Accept.
 - ◆ Permanent Mon. Set/Fd.

Searched By: R. OMAN

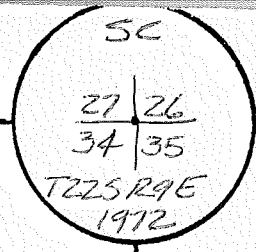
Title PLS Division C.S. Headquarters S.O. Date 1985

CORNER RECORD (PERPETUATION)

MONUMENT. DESCRIBE NEW MONUMENT SET, OR WORK DONE TO PRESERVE EXISTING MONUMENT

NONE

MONUMENT STAMP



ACCESSORIES DESCRIBE NEW BT'S WITNESS OBJECTS ETC. ESTABLISHED, OR WORK DONE TO PRESERVE EXISTING EVIDENCE

A 7" PINE SCRIBED T22SR9E 535 BT BEARS S40E 26 1/2 ~ 60d NAIL IN NE BASE
 A 9" PINE SCRIBED T22SR9E 534 BT BEARS S55W 35 2 ~ " " " NW "
 MKD. NW: T22SR9E 527 BT ~ 60d NAIL IN WSW BASE
 " NE: T22SR9E 526 BT ~ " " " SSE "

Work Done By R. OMAN Title PLS Date 1985 State Registration No. PLS-0702
 or Agency
 (Plat) ON O.T.B. & W'S PLAT
 Cor Record Prepared? Yes No Filed At Co. Surveyor's Office Date

History of Surveys, G.L.O., etc.
1882 - G.L.O.
1972 - CWEC

Index File No. 1771 T. 22 S., R. 9 E., W.M. Contract or Surv. No. Cor. V-17

USDA-FOREST SERVICE

Index File No. 1971

CORNER RECORD (SEARCH)
(Ref. FSM 7.151.4)

Tract or Survey No. V-19

T. 22 S. R. 9

E. R.D. BEND

County DESCHUTES N/4 COR. of SEC. 35

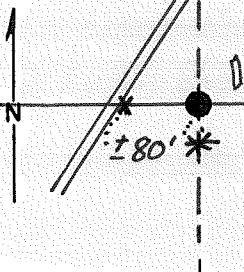
Merid. WILLAMETTE

N.F. DESCHUTES State OREGON

S/4 COR. of SEC. 26

CORNER DIAGRAM PER LEGEND

S. 26



S. 35

DESCRIBE CORNER MONUMENT FOUND

AKA WOOD POST ON GROUND (ORIG.) MKD. 1/4 S AND 2 1/2" B-C S.P., CONCRETE FILLED MKD (on Reverse →)

DESCRIBE BEARING TREES OR OTHER OFFICIAL ACCESSORIES FOUND

ORIG. BTs

S. 35: 15" LP MKD. 1/4 S BT S' 24 88 FT.

S. 26: 12" LP, D&D, MKD. 1/4 S BT NE' 24 135 FT.

PHOTO IDENTIFICATION DATA

Photo No. _____

Filed At. _____

Object Ident. _____

Ident. By _____

Signature

Corner Legend:

○ Searched for/Not Found

⊗ Evidence Found/Accept.

● Permanent Monument

Signature R. OMAN

Title PLS

Division _____

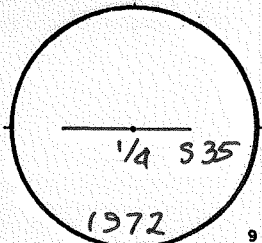
Headquarters SO

Date 7/81 D-7100-52 (3/79)

CORNER RECORD (PERPETUATION)

MONUMENT: DESCRIBE NEW MONUMENT SET, OR WORK DONE TO PRESERVE EXISTING MONUMENT

MONUMENT STAMPED



ACCESSORIES DESCRIBE NEW BT'S WITNESS OBJECTS ETC. ESTABLISHED, OR WORK DONE TO PRESERVE EXISTING EVIDENCE

4" PP N84°W 30.89 FT.
16" WINDFALL N20°E 1386 FT (ORIG.)
18" CP S25°E 822 FT. (ORIG.)

Work Done By CWPC J. BUSSARD Title PLS Date 1972 State Registration No. OR-599
PLAT PREPARED OR or Agency
Settled Cor. Record Prepared? Yes No Filed At: Co. SURVEYOR'S OFFICE Date

REMARKS

Index File No. 1971 T.22 S., R. 9 E., W.M.

Tract or Surv. No.

Cor. V-19

USDA-FOREST SERVICE

Index
File No. 2171

CORNER RECORD (SEARCH)

(Ref. FSM 7.151.4)

Tract or
Survey No. _____

Cor.
No. V-21

T. 22 S. R. 9

E. R.D. BEND County DESCHUTES

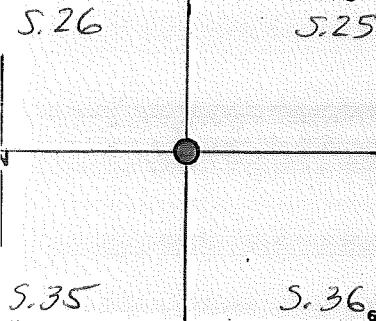
SE COR. of SEC. 26

Merid. WILLAMETTE

N.F. DESCHUTES State OREGON

NW COR. of SEC. 36

CORNER DIAGRAM PER LEGEND



DESCRIBE CORNER MONUMENT FOUND

3" B-C S.P. RSG. 2" IN CONCRETE PIER
W/ 4" X 4" CONCRETE POST RSG. 17" ALONGSIDE

DESCRIBE BEARING TREES OR OTHER OFFICIAL ACCESSORIES FOUND

- S.25: DOWN & ROTTED - N03°E 49 3/4 FT. ~ VIS; T223 S25 BT
- S.36: ^{14"}6' HIGH STUMP 585°E 30 3/4 FT. ~ VIS; R9E S36 BT
- S.35: CHARRED BLADE WIRED TO TREE IN APPROX. LOC. ~ VIS; S3 BT
- S.26: CHARRED STUMP IN LOCATION N76°W 54 3/4 FT.

PHOTO IDENTIFICATION DATA

Photo No. _____
 Filed At. _____
 Object Ident. _____
 Ident. By _____
 Signature _____

DESCRIBE CORNER LOCATION RELATIVE TO NEAR-BY FEATURES, ALSO HOW TO REACH CORNER

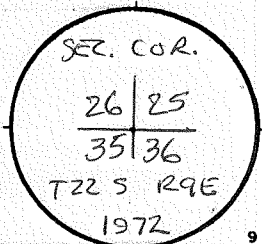
- Corner Legend:
- Searched for/Not Found
 - Evidence Found/Accept
 - Permanent Monument

Signature McHEATH Title J.F. Division _____ Headquarters S.O. Date 8/81 O-7100-52 (3/79)

CORNER RECORD (PERPETUATION)

MONUMENT. DESCRIBE NEW MONUMENT SET, OR WORK DONE TO PRESERVE EXISTING MONUMENT

MONUMENT SET/STATED



JO FD, 1" PIPE

ACCESSORIES DESCRIBE NEW BT'S WITNESS OBJECTS ETC. ESTABLISHED, OR WORK DONE TO PRESERVE EXISTING EVIDENCE

10" LP N56°W 26.00 FT.

8" LP N10½°E 19.39 FT.

24" STUMP S84°E 30.12 FT. MKD. BT (ORIG)

10" LP S13°W 30.00 FT.

Work Done By CWA J. BOSSARD Title PLS Date 1972 State Registration No. or Agency 09-599

PLAT PREPARED OR

Certified Cor. Record Prepared? Yes No Filed At:

Co. SURVEYOR'S OFFICE Date

REMARKS

STONE 9/70; FD, 1" I. P. w/ 3 BTs

Index File No. 2171 T. 22 S., R. 9 E., W.M.

Tract or Surv. No.

Cor. V-21

USDA-FOREST SERVICE

Index File No. 2371

CORNER RECORD (SEARCH)
(Ref. FSM 7.151.4)

Tract or Survey No. _____

Cor. No. V-23

T. 22 S. R. 9 E. R.D. BEND

County DESCHUTES

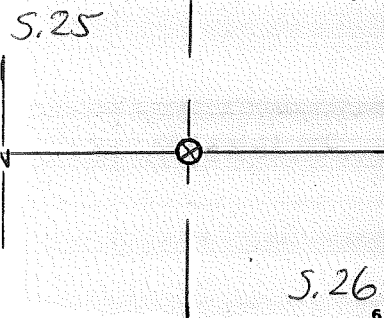
3/4 COR. of SEC. 25

Merid. WILLAMETTE

N.F. DESCHUTES State OREGON

1/4 COR. of SEC. 36

CORNER DIAGRAM PER LEGEND



DESCRIBE CORNER MONUMENT FOUND

#8 STEEL ROD RSG. 3"

ROGERS; FD. AXLE

DESCRIBE BEARING TREES OR OTHER OFFICIAL ACCESSORIES FOUND

22" PINE SNAG, LEANING, S64°W 34² FT.; VIS: 1/4 S BT

1" STEEL PIPE N41°E 13° FT.

PHOTO IDENTIFICATION DATA

Photo No. _____
Filed At. _____
Object Ident. _____
Ident. By _____
Signature _____

DESCRIBE CORNER LOCATION RELATIVE TO NEAR-BY FEATURES, ALSO HOW TO REACH CORNER

ROGERS 8/71; FD. AXLE & 1 BT, 30" PINE @ 33°

RP₅ = 15" PINE SW'LY 114⁵ FT.

1" PINE SOUTHERLY 24⁸⁸ FT.

Corner Legend:

- Searched for/Not Found
- Evidence Found/Accept
- Permanent Monument

Signature M. HEATH

Title S.T. Division _____

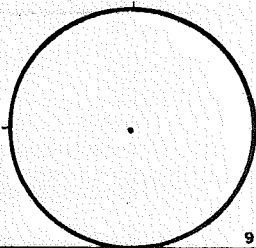
Headquarters S.O.

Date 8/81 D-7100-52 (3/79)

CORNER RECORD (PERPETUATION)

MONUMENT DESCRIBE NEW MONUMENT SET, OR WORK DONE TO PRESERVE EXISTING MONUMENT

MONUMENT SET/SET



ACCESSORIES DESCRIBE NEW BT'S WITNESS OBJECTS ETC. ESTABLISHED, OR WORK DONE TO PRESERVE EXISTING EVIDENCE

Work Done By _____ Title _____ Date _____ State Registration No. or Agency _____

PLAT PREPARED OR Certified Cor. Record Prepared? Yes No Filed At: Co. SURVEYOR'S OFFICE Date

REMARKS

Index File No. 2371 T. 22 S., R. 9 E., W.M. Tract or Surv. No. Cor. V-23

USDA-FOREST SERVICE

Index File No. 2571

CORNER RECORD (SEARCH)
(Ref. FSM 7.151.4)

Tract or Survey No. _____

Cor. No. V-25

T. 22 S. R. 9 E. R.D. BEND

County DESCHUTES

SE COR. of SEC. 25

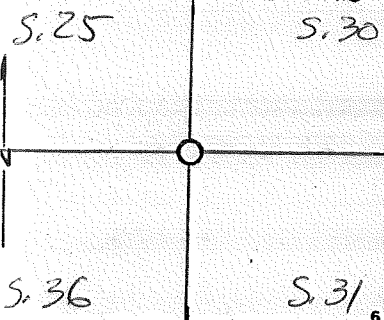
Merid. WILLAMETTE

N.F. DESCHUTES

State OREGON

NW COR. of SEC. 31

CORNER DIAGRAM PER LEGEND



DESCRIBE CORNER MONUMENT FOUND

SF/NF
LOCATION TAG & KNITTING NEEDLE
B. ROGERS IN 1971 SET #5 S.R. FROM ORIG. SE BT

DESCRIBE BEARING TREES OR OTHER OFFICIAL ACCESSORIES FOUND

SF/NF
B. ROGERS IN 1971 FD. ORIG. SE BT a STUMP @ 15.89 FT SE4

PHOTO IDENTIFICATION DATA

Photo No. _____
Filed At. _____
Object Ident. _____
Ident. By _____
Signature _____

AND MADE 3 RPS
S. 30: 18" P @ 29.18 FT.
S. 30: 18" P @ 39.03 FT.
S. 36: 8" P @ 32.15 FT.

DESCRIBE CORNER LOCATION RELATIVE TO NEAR-BY FEATURES, ALSO HOW TO REACH CORNER

Corner Legend:
 Searched for/Not Found
 Evidence Found/Accept.
 Permanent Monument

Signature S. CHAMBERLIN

Title S.T.

Division _____

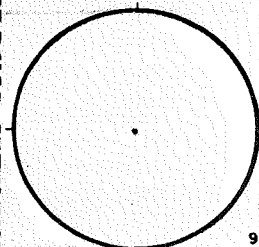
Headquarters S.O.

Date 8/81 D-7100-52 (3/79)

CORNER RECORD (PERPETUATION)

MONUMENT. DESCRIBE NEW MONUMENT SET, OR WORK DONE TO PRESERVE EXISTING MONUMENT

MONUMENT SET



9

ACCESSORIES DESCRIBE NEW B^T's WITNESS OBJECTS ETC. ESTABLISHED, OR WORK DONE TO PRESERVE EXISTING EVIDENCE

10

Work Done By _____ Title _____ Date _____ State Registration No. or Agency _____

PLAT PREPARED OR Certified Cor. Record Prepared? Yes No Filed At: Co. SURVEYOR'S OFFICE Date

11

REMARKS

Index File No. 2571 T. 22 S., R. 9 E., W.M. Tract or Surv. No. Cor. V-25

12

13

USDA-FOREST SERVICE

Index File No. 017Z

CORNER RECORD (SEARCH)

(Ref. FSM 7151.4)

Tract or Survey No. _____

Cor. No. W-01

T 24S R. 9E

R.D. CRESCENT County DESCHUTES

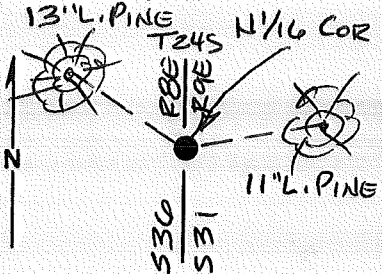
N¹/₁₆ S31

Merid. Will.

N.F. Desch. State OREGON

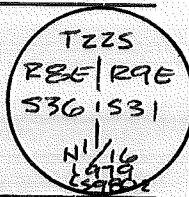
W.LINE

CORNER DIAGRAM



DESCRIBE CORNER MONUMENT FOUND

Fd 2 1/2" BRASS CAPPED IRON PIPE
AS SET BY P.L.S 980



DESCRIBE BEARING TREES OR OTHER OFFICIAL ACCESSORIES FOUND

Fd. 13" L. PINE ~ N50°W, 12.4'
11" L. PINE ~ N79°E, 11.6'

PHOTO IDENTIFICATION DATA

Photo No. _____
Filed At. _____
Object Ident. _____
Ident. By _____
Signature _____

DESCRIBE CORNER LOCATION RELATIVE TO NEAR-BY FEATURES, ALSO HOW TO REACH CORNER

PLANE COORDINATE POSITION DATA

State _____ Zone _____
X _____
Y _____
Estab. By _____
Agency _____

Signature [Handwritten Signature]

Title PLS 1938

Division _____

Headquarters _____

Date 2/04/93

FS-7100-52 (3/68)

CORNER RECORD (PERPETUATION)

MONUMENT : DESCRIBE NEW MONUMENT SET, OR WORK DONE TO PRESERVE EXISTING MONUMENT

ACCESSORIES : DESCRIBE NEW BT'S WITNESS OBJECTS ETC. ESTABLISHED, OR WORK DONE TO PRESERVE EXISTING EVIDENCE

10

Work Done By F. AST Title PLS Date 2/93 State Registration No. 1938
PLAT or Agency _____

~~Certified Cor. Record Prepared ?~~ Yes No Filed At: Desch Co. Date 2/04/93 11

REMARKS

12

Index File No. 0172 T. 245 R. 9E 1/4 M. Tract or Surv. No. Cor. W-01
GPO: 1986 O- 439-095 13

USDA-FOREST SERVICE

Index
File No. 0272

CORNER RECORD (SEARCH)

(Ref. FSM 7151.4)

Tract or Survey No. _____
Cor. No. W-02

T 225 R. 9E

R.D. CRESCENT County DESCHUTES

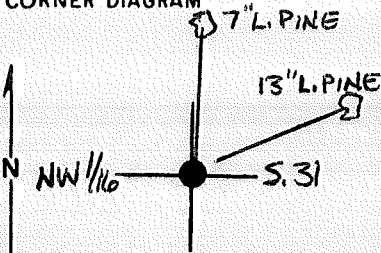
NW 1/16

Merid. WILLAMETTE

N.F. DESCHUTES State OREGON

SEC 31

CORNER DIAGRAM



DESCRIBE CORNER MONUMENT FOUND

NONE

DESCRIBE BEARING TREES OR OTHER OFFICIAL ACCESSORIES FOUND

FOUND 2 1/2" IRON PIPE BEARING S 13° 28' 15" E, 5.89'
* NOT HELD *

PHOTO IDENTIFICATION DATA

Photo No. _____
Filed At. _____
Object Ident. _____
Ident. By _____
Signature _____

DESCRIBE CORNER LOCATION RELATIVE TO NEAR-BY FEATURES, ALSO HOW TO REACH CORNER

PLANE COORDINATE POSITION DATA

State _____ Zone _____
X _____
Y _____
Estab. By _____
Agency _____

Signature

Title

Division

Headquarters

Date

FS-7100-52 (3/68)

[Handwritten Signature]

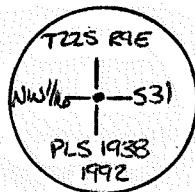
PLS 1938

2/04/93

CORNER RECORD (PERPETUATION)

MONUMENT: DESCRIBE NEW MONUMENT SET, OR WORK DONE TO PRESERVE EXISTING MONUMENT

SET 2 1/2" ALUMINUM PIPE WITH 2 1/2" ALUMINUM CAP RISING 0.3', MARKED
 SET 6' STEEL POSTS 6' SOUTH WITH 54-9 & 54-2 AND 4' WEST
 WITH 54-2 SIGNS.



ACCESSORIES: DESCRIBE NEW BT'S WITNESS OBJECTS ETC. ESTABLISHED, OR WORK DONE TO PRESERVE EXISTING EVIDENCE

A 7" LODGEPOLE PINE BEARS N 03° E, 99.2' SCRIBED "NW 1/4 S31 BT"
 A 13" LODGEPOLE PINE BEARS N 78° E, 103.8' SCRIBED "NW 1/4 S31 BT"

BEARINGS WERE MEASURED TO THE CENTER OF BT'S. A "PLS 1938" BRASS WASHER WAS NAILED BETWEEN THE B AND T OF SCRIBED FACE. DISTANCES WERE MEASURED TO AN ALUMINUM NAIL DRIVEN INTO THE SIDE CENTER BASE OF EACH BT. 54-9 AND 54-3 SIGNS WERE ATTACHED TO EACH BT. 10

Work Done By F. AST Title PLS Date 11-15-92 State Registration No. PLS 1938
 or Agency
 Certified ^{PLAT} Copy Record Prepared? Yes No Filed At: DESCHUTES COUNTY Date 2/04/93 11

REMARKS

Index File No. 0272 T. 225 R. 9E M. WILLAMETTE Tract or Surv. No. Cor. W-02
 GPO: 1986 O-439-095 13

USDA-FOREST SERVICE

Index File No. 2072

CORNER RECORD (SEARCH)
(Ref. FSM 7.151.4)

Tract or Survey No. _____

Cor. No. W-20

T. 22 S. R. 9 E. R.D. BEND

County DESCHUTES

NE/16 COR. of SEC. 35

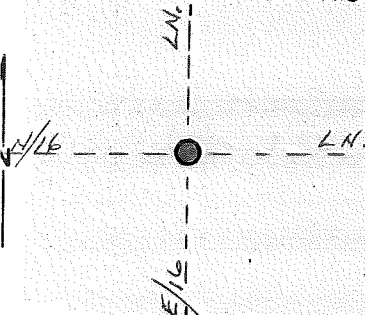
Merid. WILLAMETTE

N.F. DESCHUTES

State OREGON

COR. of SEC. _____

CORNER DIAGRAM PER LEGEND



DESCRIBE CORNER MONUMENT FOUND

3" B-C RSG. 1/2" per @wkc

DESCRIBE BEARING TREES OR OTHER OFFICIAL ACCESSORIES FOUND

RPS
9" LP S83°W 15.3 FT.
9" LP N08°W 12.7 FT.

PHOTO IDENTIFICATION DATA

Photo No. _____
Filed At. _____
Object Ident. _____
Ident. By _____
Signature _____

DESCRIBE CORNER LOCATION RELATIVE TO NEAR-BY FEATURES, ALSO HOW TO REACH CORNER

Corner Legend:

- Searched for/Not Found
- Evidence Found/Accept.
- Permanent Monument

Signature M. HEATH

Title S.T.

Division _____

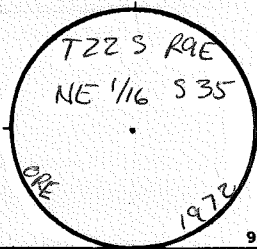
Headquarters S.O.

Date 8/81 D-7100-52 (3/79)

CORNER RECORD (PERPETUATION)

MONUMENT: DESCRIBE NEW MONUMENT SET, OR WORK DONE TO PRESERVE EXISTING MONUMENT

MONUMENT SET/RE



ACCESSORIES: DESCRIBE NEW BT'S WITNESS OBJECTS ETC. ESTABLISHED, OR WORK DONE TO PRESERVE EXISTING EVIDENCE

10" LP N85°W 15.44 FT.

9" LP N12°E 12.73 FT.

Work Done By J. BUSSARD Title PLS Date 8/72 State Registration No. or Agency 09-599

PLAT PREPARED OR Certified Cor. Record Prepared? Yes No Filed At:

Co. SURVEYOR'S OFFICE Date

REMARKS

Index File No. 2072 T. 22 S., R. 9 E., W.M.

Tract or Surv. No.

Cor. W-20

USDA-FOREST SERVICE

Index File No. 2172

CORNER RECORD (SEARCH)

(Ref. FSM 7.151.4)

Tract or Survey No. _____

Cor. No. W-21

T. 22 S. R. 9

E. R.D. BEND

County DESCHUTES

N/16 COR. of SEC 35/36

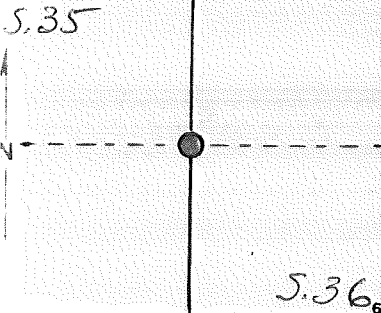
Merid. WILLAMETTE

N.F. DESCHUTES

State OREGON

COR. of SEC. ✓

CORNER DIAGRAM PER LEGEND



DESCRIBE CORNER MONUMENT FOUND

3" BC RSG. 4" NW CW 50

DESCRIBE BEARING TREES OR OTHER OFFICIAL ACCESSORIES FOUND

RP 12" LP N70°E 528 FT.

PHOTO IDENTIFICATION DATA

Photo No. _____
 Filed At. _____
 Object Ident. _____
 Ident. By _____
Signature _____

DESCRIBE CORNER LOCATION RELATIVE TO NEAR-BY FEATURES, ALSO HOW TO REACH CORNER

Corner Legend:

- Searched for/Not Found
- Evidence Found/Accept.
- Permanent Monument

Signature K.L. HEATH

Title S.T.

Division _____

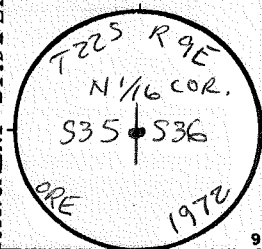
Headquarters S.O.

Date 8/81 D-7100-52 (3/79)

CORNER RECORD (PERPETUATION)

MONUMENT DESCRIBE NEW MONUMENT SET, OR WORK DONE TO PRESERVE EXISTING MONUMENT

MONUMENT SET



ACCESSORIES DESCRIBE NEW B^T's WITNESS OBJECTS ETC. ESTABLISHED, OR WORK DONE TO PRESERVE EXISTING EVIDENCE

14" LP N 31° E 52.89 FT.
 7" PP S 50° E 46.72 FT.

Work Done By J. BUSSARD Title PLS Date 8/72 State Registration No. or Agency OR-599

PLAT PREPARED OR Certified Cor. Record Prepared? Yes No Filed At: Co. SURVEYOR'S OFFICE Date

REMARKS

Index File No. 2172 T. 22 S., R. 9 E., W.M. Tract or Surv. No. Cor. W-21

USDA-FOREST SERVICE

Index
File No. 0173

CORNER RECORD (SEARCH)

(Ref. FSM 7151.4)

Tract or
Survey No. Cor. No. X-01

T 225 R. 9E

R.D. CRESCENT County DESCHUTES

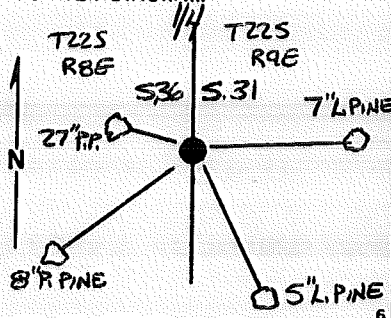
W 1/4 SEC. 31

Merid. WILLAMETTE

N.F. DESCHUTES State OREGON

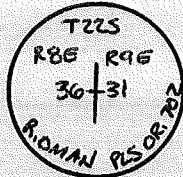
E 1/4 SEC. 36

CORNER DIAGRAM



DESCRIBE CORNER MONUMENT FOUND

FOUND 2 1/2" BRASS CAP



DESCRIBE BEARING TREES OR OTHER OFFICIAL ACCESSORIES FOUND

FOUND STEEL POST 3' SOUTH WITH 54-9 AND 54-2 SIGNS.

FOUND:

- A 27" PONDEROSA PINE BEARS N70°W, 3.3'
- A 7" LODGEPOLE PINE BEARS N81°E, 66.5'
- AN 8" PONDEROSA PINE BEARS S51°W, 55.4'

PHOTO IDENTIFICATION DATA

Photo No. _____
 Filed At. _____
 Object Ident. _____
 Ident. By _____
 Signature _____

7

PLANE COORDINATE POSITION DATA

State _____ Zone _____
 X _____
 Y _____
 Estab. By _____
 Agency _____

8

DESCRIBE CORNER LOCATION RELATIVE TO NEAR-BY FEATURES, ALSO HOW TO REACH CORNER

3

Signature

Title

Division

Headquarters

Date

FS-7100-52 (3/68)

4

[Handwritten Signature] PLS 1938

2/04/93

5

CORNER RECORD (PERPETUATION)

MONUMENT: DESCRIBE NEW MONUMENT SET, OR WORK DONE TO PRESERVE EXISTING MONUMENT

ACCESSORIES : DESCRIBE NEW BT'S WITNESS OBJECTS ETC. ESTABLISHED, OR WORK DONE TO PRESERVE EXISTING EVIDENCE

A 5" LODGEPOLE PINE BEARS S27°E, 64.8' SCRIBED "X BT".

BEARINGS WERE MEASURED TO THE CENTER OF BT.'S. A "PLS 1938" BRASS WASHER WAS NAILED BETWEEN THE BAND T OF SCRIBED FACE. DISTANCES WERE MEASURED TO AN ALUMINUM NAIL DRIVEN INTO THE SIDE CENTER BASE OF BT. 54-3 AND 54-9 SIGNS WERE ATTACHED TO BT.

10

Work Done By: FIAS Title PLS Date 11-14-92 State Registration No. PLS 1938
or Agency
Certified ~~Con-Record~~ Prepared? Yes No Filed At: DESCHUTES COUNTY Date 2/04/93

11

REMARKS

12

13

Index File No.
0173

T. 225 R. 9E

M. WILLAMETTE Tract or Surv. No.
GPO: 1986 O-439-095

Cor. X-01

USDA-FOREST SERVICE

Index
File No. 0273

CORNER RECORD (SEARCH)

(Ref. FSM 7151.4)

Tract or Survey No. _____
Cor. No. X-02

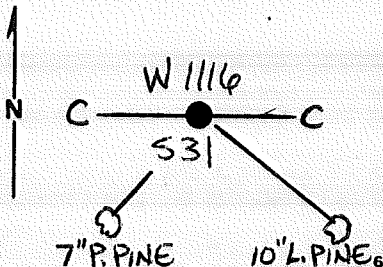
T 22S R. 9E

R.D. CRESCENT County DESCHUTES CW 1116

Merid. WILLAMETTE

N.F. DESCHUTES State OREGON SEC. 31

CORNER DIAGRAM



DESCRIBE CORNER MONUMENT FOUND

NONE

DESCRIBE BEARING TREES OR OTHER OFFICIAL ACCESSORIES FOUND

FOUND 2 1/2" IRON PIPE BEARING S 03° 01' 36" E, 4.83'

PHOTO IDENTIFICATION DATA

Photo No. _____
Filed At. _____
Object Ident. _____
Ident. By _____
Signature _____

DESCRIBE CORNER LOCATION RELATIVE TO NEAR-BY FEATURES, ALSO HOW TO REACH CORNER

PLANE COORDINATE POSITION DATA

State _____ Zone _____
X _____
Y _____
Estab. By _____
Agency _____

Signature

Title

Division

Headquarters

Date

FS-7100-52 (3/68)

ALS 1938

2/04/93

CORNER RECORD (PERPETUATION)

MONUMENT: DESCRIBE NEW MONUMENT SET, OR WORK DONE TO PRESERVE EXISTING MONUMENT

SET 2 1/2" ALUMINUM PIPE WITH 2 1/2" ALUMINUM CAP RISING 0.4', MARKED
 SET 6' STEEL POSTS 4' WEST WITH 54-9 & 54-2 AND 4' NORTH
 WITH 54-2 SIGNS.

TZ2S R9E
 C Willb C
 531
 PLS 1938
 1992

ACCESSORIES : DESCRIBE NEW BT'S WITNESS OBJECTS ETC. ESTABLISHED, OR WORK DONE TO PRESERVE EXISTING EVIDENCE

A 7" PONDEROSA PINE BEARS S42°W, 14.2' SCRIBED "CW 1116 531 BT"
 A 10" ~~PONDEROSA~~ LODGEPOLE PINE BEARS S59°E, 42.9' SCRIBED "CW 1116 531 BT"

BEARINGS WERE MEASURED TO THE CENTER OF BT'S. A "PLS 1938" BRASS WASHER WAS NAILED BETWEEN THE B AND T OF SCRIBED FACE. DISTANCES WERE MEASURED TO AN ALUMINUM NAIL DRIVEN INTO THE SIDE CENTER BASE OF EACH BT. 54-3 AND 54-9 SIGNS WERE ATTACHED TO EACH BT. 10

Work Done By F. AST Title PLS Date 1/15/92 State Registration No. PLS 1938
 or Agency
 Certified ~~Cor. Record~~ ^{PLAT} Prepared? (Yes) No Filed At: DESCHUTES COUNTY Date 2/04/93 11

REMARKS

Index File No.
0273

T. 22S R. 9E

M. WILLAMETTE Tract or Surv. No.
 GPO: 1986 O- 439-095

Cor. X-02

USDA-FOREST SERVICE

Index
File No. 0373

CORNER RECORD (SEARCH)

(Ref. FSM 7151.4)

Tract or
Survey No. _____

Cor.
No. X-03

T 22S R. 9E

R.D. CRESCENT County DESCHUTES

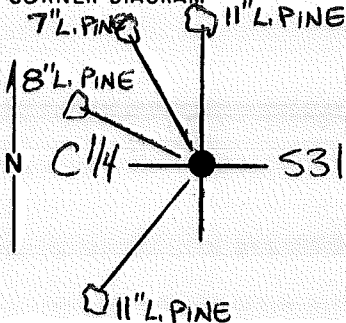
C 114

Merid. WILLAMETTE

N.F. DESCHUTES State OREGON

SEC 31

CORNER DIAGRAM



DESCRIBE CORNER MONUMENT FOUND

NONE

DESCRIBE BEARING TREES OR OTHER OFFICIAL ACCESSORIES FOUND.

NONE

PHOTO IDENTIFICATION DATA

Photo No. _____

Filed At. _____

Object Ident. _____

Ident. By _____

Signature

DESCRIBE CORNER LOCATION RELATIVE TO NEAR-BY FEATURES, ALSO HOW TO REACH CORNER

PLANE COORDINATE POSITION DATA

State _____ Zone _____

X _____

Y _____

Estab. By _____

Agency

Signature

Title

Division

Headquarters

Date

FS-7100-52 (3/68)

[Handwritten Signature]

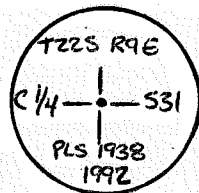
PLS 1938

2/04/93

CORNER RECORD (PERPETUATION)

MONUMENT: DESCRIBE NEW MONUMENT SET, OR WORK DONE TO PRESERVE EXISTING MONUMENT

SET 2 1/2" ALUMINUM PIPE WITH 2 1/2" ALUMINUM CAP RISING 0.3', MARKED
 SET 6' STEEL POST 4' NORTH WITH 54-9 SIGN.



ACCESSORIES: DESCRIBE NEW BT'S WITNESS OBJECTS ETC. ESTABLISHED, OR WORK DONE TO PRESERVE EXISTING EVIDENCE

AN 11" LODGEPOLE PINE BEARS N02°W, 140.0' SCRIBED "C 1/4 S31 BT"
 A 7" LODGEPOLE PINE BEARS N24°W, 128.3' SCRIBED "C 1/4 S31 BT"
 AN 8" LODGEPOLE PINE BEARS N40°W, 87.9' SCRIBED "C 1/4 S31 BT"
 AN 11" LODGEPOLE PINE BEARS S56°W, 121.4' SCRIBED "C 1/4 S31 BT"
 BEARINGS WERE MEASURED TO THE CENTER OF B.T.'S. A "PLS 1938" BRASS WASHER WAS NAILED BETWEEN
 THE B AND T OF SCRIBED FACE DISTANCES WERE MEASURED TO AN ALUMINUM NAIL DRIVEN INTO THE
 SIDE CENTER BASE OF EACH BT. 54-3 AND 54-9 SIGNS WERE ATTACHED TO EACH BT. 10

Work Done By F. AST Title PLS Date 11-15-92 State Registration No. PLS 1938
 or Agency
 Certified Copy Prepared? PLAT (Yes) No Filed At: DESCHUTES COUNTY Date 2/04/93 11

REMARKS

Index File No.
0373

T. 225 R. 9E

M. WILLAMETTE Tract or Surv. No.
GPO: 1986 O-439-095

Cor. X-03

USDA-FOREST SERVICE

Index
File No. 0573

CORNER RECORD (SEARCH)
(Ref. FSM 7151.4)

Tract or
Survey No. _____
Cor. No. X-05

T 225 R. 9E

R.D. CRESCENT County DESCHUTES

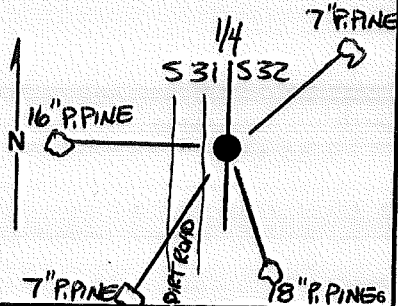
E 1/4 SEC. 31

Merid. WILLAMETTE

N.F. DESCHUTES State OREGON

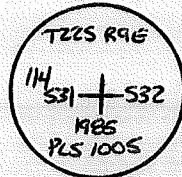
W 1/4 SEC. 32

CORNER DIAGRAM



DESCRIBE CORNER MONUMENT FOUND

FOUND 2 1/2" BRASS CAP RISING 0.4' IN
ROCK MOUND



DESCRIBE BEARING TREES OR OTHER OFFICIAL ACCESSORIES FOUND

FOUND CARSONITE POST 2' NORTH AND WOODEN POST
5' SOUTH.

FOUND:

A 16" PONDEROSA PINE BEARS WEST, 52.8'
AN 18" PONDEROSA PINE BEARS S29°E, 29.5'

PHOTO IDENTIFICATION DATA

Photo No. _____
Filed At. _____
Object Ident. _____
Ident. By _____

Signature _____ 7

PLANE COORDINATE POSITION DATA

State _____ Zone _____
X _____
Y _____
Estab. By _____
Agency _____ 8

DESCRIBE CORNER LOCATION RELATIVE TO NEAR-BY FEATURES, ALSO HOW TO REACH CORNER

Signature _____

Title _____

Division _____

Headquarters _____

Date _____

FS-7100-52 (3/68)

PLS 1938

2/04/93

CORNER RECORD (PERPETUATION)

MONUMENT: DESCRIBE NEW MONUMENT SET, OR WORK DONE TO PRESERVE EXISTING MONUMENT

ACCESSORIES : DESCRIBE NEW BT'S WITNESS OBJECTS ETC. ESTABLISHED, OR WORK DONE TO PRESERVE EXISTING EVIDENCE

A 7" PONDEROSA PINE BEARS N42°E, 48.0' SCRIBED "1/4 532 BT"

A 7" PONDEROSA PINE BEARS S34°W, 61.2' SCRIBED "1/4 531 BT"

BEARINGS WERE MEASURED TO THE CENTER OF B.T.'S. A "PLS 1938" BRASS WASHER WAS NAILED BETWEEN THE B AND T OF SCRIBED FACE. DISTANCES WERE MEASURED TO AN ALUMINUM NAIL DRIVEN INTO THE SIDE CENTER BASE OF EACH BT. S4-3 AND S4-9 SIGNS WERE ATTACHED TO EACH BT. 10

Work Done By F. AST Title PLS Date 11-14-92 State Registration No. PLS 1938
 or Agency _____
 Certified ^{PLAT} ~~Cor. Record~~ Prepared? Yes No Filed At: DESCHUTES COUNTY Date 2/04/93 11

REMARKS

Index File No.
0573

T. 225 R. 9E

M. WILLAMETTE Tract or Surv. No.
GPO: 1986 O-439-095

Cor. X-05

Index

File No. 1373

CORNER RECORD (SEARCH) (Ref. FSM 7151.4)

Contract or Survey No. C8#2-3

Cor. No. X-13

T 22 S. R. 9 E. R.D. BEND

County DESCHUTES

Cor. of Y4

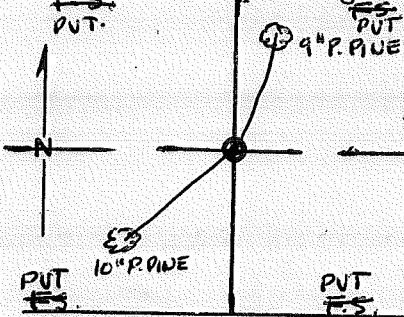
Merid. Willamette

N.F. Deschutes

State Oregon

Section 533 | 534

CORNER DIAGRAM per legend



DESCRIBE CORNER MONUMENT FOUND

NONE

DESCRIBE BEARING TREES OR OTHER OFFICIAL ACCESSORIES FOUND

NONE

PHOTO IDENTIFICATION DATA

Photo No. _____

Filed At. _____

Object Ident. _____

Ident. By _____

Signature _____

DESCRIBE CORNER LOCATION RELATIVE TO NEAR-BY FEATURES, ALSO HOW TO REACH CORNER

CORNER LEGEND:

- FS or Unverified
- Contr. Other
- ◊ Searched For/Not Found
- ⊗ ⊗ Evidence Found/Accept.
- ◆ Permanent Mon. Set/Fd.

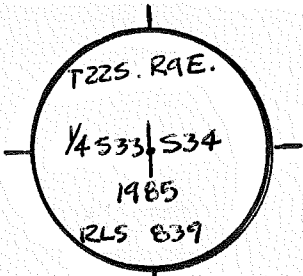
Searched By: D. BEUTZ

Title PLS Division PVT Headquarters

Date 1985

CORNER RECORD (PERPETUATION)

MONUMENT STAMPED



MONUMENT: DESCRIBE NEW MONUMENT SET, OR WORK DONE TO PRESERVE EXISTING MONUMENT

SET 2 1/2" X 30" GALV. I.P. W/ 2 1/2" BRASS CAP RISING 4"

CORNER LIES ON EAST SLOPE IN THINDED UNIT

SET 6 FT. CARBONITE POST W/ LSM-130 SIGN 4 FT. NORTH

ACCESSORIES : DESCRIBE NEW BT'S WITNESS OBJECTS ETC. ESTABLISHED, OR WORK DONE TO PRESERVE EXISTING EVIDENCE

A 10" P. PINE SCRIBED 1/4 533 BT BEARS S 76° W 21 1/2' 60d NAIL IN NW BASE W/ ALUM. WASHER "PSB"

A 9" P. PINE SCRIBED 1/4 534 BT BEARS N 89° E. 24 1/2' 60d NAIL IN SE BASE W/ ALUM. WASHER "LS 839"

54-4 AND 54-3 SIGNS ON ALL BT'S. 8" BAND AND FACES PAINTED RED ON ALL BT'S.

Work Done By: D. BENTZ Title: PLS Date: 1985 State Registration No. or Agency: PLS-839

Plat or Certified Cor. Record Prepared? Yes No Filed At: Co. Surveyor's Office Date

History of Surveys, G.L.O., etc.

Index File No. 1373 T. 22 S., R. 9 E., W.M.

Contract or Surv. No

Cor. X-13

9

10

11

12

13

USDA-FOREST SERVICE

Index File No. 1773

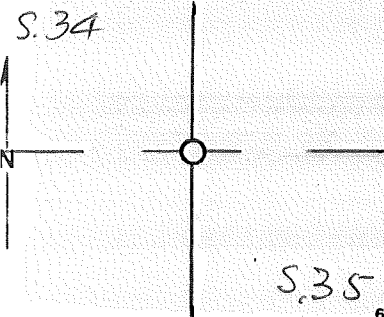
CORNER RECORD (SEARCH)
(Ref. FSM 7.151.4)

Tract or Survey No. _____
Cor. No. X-17

T. 22 S. R. 9 E. E. R. D. BEND County DESCHUTES E/4 COR. of SEC. 34

Merid. WILLAMETTE N. F. DESCHUTES State OREGON w/4 COR. of SEC. 35

CORNER DIAGRAM PER LEGEND



DESCRIBE CORNER MONUMENT FOUND

JF/NF

(COVER) 2

DESCRIBE BEARING TREES OR OTHER OFFICIAL ACCESSORIES FOUND

JF/NF

PHOTO IDENTIFICATION DATA

Photo No. _____
Filed At. _____
Object Ident. _____
Ident. By _____
Signature 7

DESCRIBE CORNER LOCATION RELATIVE TO NEAR-BY FEATURES, ALSO HOW TO REACH CORNER

Corner Legend:
 Searched for/Not Found
 Evidence Found/Accept.
 Permanent Monument

Signature S. CHAMBERLIN

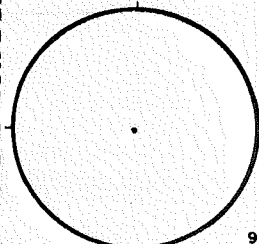
Title S.T. Division _____ Headquarters S.O. Date 7/81 D-7100-52 (3/79) 5

CORNER RECORD (PERPETUATION)

MONUMENT: DESCRIBE NEW MONUMENT SET, OR WORK DONE TO PRESERVE EXISTING MONUMENT

SET 2 1/2" B-C SP

MONUMENT STAMPED



ACCESSORIES DESCRIBE NEW B-T'S WITNESS OBJECTS ETC. ESTABLISHED, OR WORK DONE TO PRESERVE EXISTING EVIDENCE

6" PP N60°W 1344 FT.

7" PP S62°E 19²⁵ FT.

Work Done By J. BUSSARD Title PLS
PLAT PREPARED OR
Certified Cor. Record Prepared? Yes No Filed At:

Date 8/72 State Registration No. OR-599
or Agency

Co. SURVEYOR'S OFFICE Date

REMARKS

Index File No. 1773 T. 22 S., R. 9 E., W.M.

Tract or Surv. No.

Cor. X-17

USDA-FOREST SERVICE

Index
File No. 1973

CORNER RECORD (SEARCH)
(Ref. FSM 7.151.4)

Tract or
Survey No. _____

Cor.
No. X-19

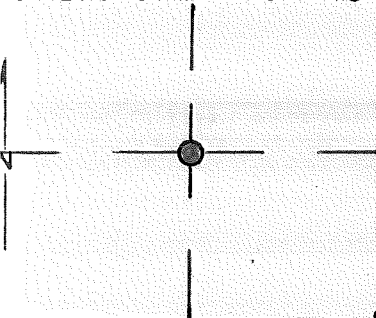
T. 22 S. R. 9 E. R. D. BEND County DESCHUTES

C/4 COR. of SEC. 35

Merid. WILLAMETTE N.F. DESCHUTES State OREGON

COR. of SEC. _____

CORNER DIAGRAM PER LEGEND



DESCRIBE CORNER MONUMENT FOUND

3" B-C S.P. RSG. 6"

2

DESCRIBE BEARING TREES OR OTHER OFFICIAL ACCESSORIES FOUND

SF/NF

RP 5 per CWEC

28" PP N 45° W 116' FT.

30" PP S 70° E 169' FT.

3

PHOTO IDENTIFICATION DATA

Photo No. _____

Filed At. _____

Object Ident. _____

Ident. By _____

Signature

6

DESCRIBE CORNER LOCATION RELATIVE TO NEAR-BY FEATURES, ALSO HOW TO REACH CORNER

Corner Legend:

Searched for/Not Found

Evidence Found/Accept.

Permanent Monument

Signature
S. CHAMBERLIN

Title
S.T.

Division

Headquarters
S.O.

Date
7/81 D-7100-52 (3/79)

1

5

CORNER RECORD (PERPETUATION)

MONUMENT STAMPED

T22S R9E
C1/4 • S35
ORE 1972

9

MONUMENT. DESCRIBE NEW MONUMENT SET, OR WORK DONE TO PRESERVE EXISTING MONUMENT

ACCESSORIES DESCRIBE NEW B^Y'S WITNESS OBJECTS ETC. ESTABLISHED, OR WORK DONE TO PRESERVE EXISTING EVIDENCE

10

Work Done By J. BUSSARD Title PLS Date 8/72 State Registration No. or Agency OR-599
PLAT PREPARED OR
Certified Cor. Record Prepared? Yes No Filed At: Co. SURVEYOR'S OFFICE Date

11

REMARKS

12

Index File No. 1973 T. 22 S., R. 9 E., W.M.

Tract or Surv. No.

Cor. X-19

13

USDA-FOREST SERVICE

Index File No. 2073

CORNER RECORD (SEARCH)

(Ref. FSM 7.151.4)

Tract or

Survey No. _____

Cor.

No. X-20

T. 22 S. R. 9

E. R.D. BEND

County

DESCHUTES

NE

Cor. of SEC 35

Merid. WILLAMETTE

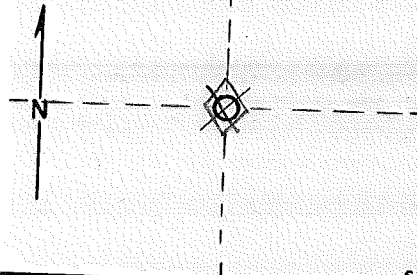
N.F. DESCHUTES

State

OREGON

Cor. of SEC. _____

CORNER DIAGRAM PER LEGEND



DESCRIBE CORNER MONUMENT FOUND

DESCRIBE BEARING TREES OR OTHER OFFICIAL ACCESSORIES FOUND

PHOTO IDENTIFICATION DATA

Photo No. _____

Filed At. _____

Object Ident. _____

Ident. By _____

Signature

DESCRIBE CORNER LOCATION RELATIVE TO NEAR-BY FEATURES, ALSO HOW TO REACH CORNER

- Corner Legend:
- Searched for/Not Found
 - Evidence Found/Accept.
 - Permanent Monument

Signature _____

Title _____

Division _____

Headquarters _____

Date _____

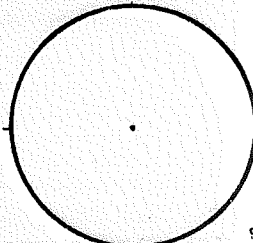
D-7100-52 (3/79)

CORNER RECORD (PERPETUATION)

MONUMENT DESCRIBE NEW MONUMENT SET, OR WORK DONE TO PRESERVE EXISTING MONUMENT

SET 5/8" PIPE IN CONCRETE

MONUMENT STAMPED



ACCESSORIES DESCRIBE NEW BT'S WITNESS OBJECTS ETC. ESTABLISHED, OR WORK DONE TO PRESERVE EXISTING EVIDENCE

" N70°E 45.96 FT.

" S41°E 34.98 FT.

Work Done By J. BUSSARD Title PLS Date 8/72 State Registration No. OR-599
or Agency
PLAT PREPARED OR Co. SURVEYOR'S OFFICE Date
Certified Cor Record Prepared? Yes No Filed At:

REMARKS

Index File No.

2073

T. 22 S., R. 9

E., W.M.

Tract or Surv. No.

Cor.

X-20

Index File No. 2173

CORNER RECORD (SEARCH)
(Ref. FSM 7.151.4)

Tract or Survey No. _____

Cor. No. X-21

T. 22 S. R. 9

E. R.D. BEND

County DESCHUTES

E/4 COR. of SEC. 35

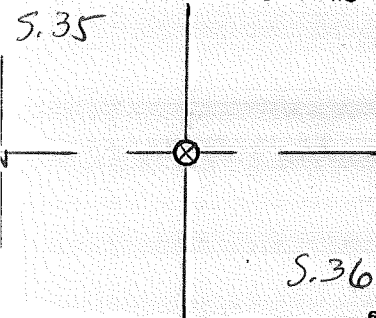
Merid. WILLAMETTE

N.F. DESCHUTES

State OREGON

W/4 COR. of SEC. 36

CORNER DIAGRAM PER LEGEND



DESCRIBE CORNER MONUMENT FOUND

2" PIPE RSG. 3"

DESCRIBE BEARING TREES OR OTHER OFFICIAL ACCESSORIES FOUND

SF/NF

PHOTO IDENTIFICATION DATA

Photo No. _____
Filed At. _____
Object Ident. _____
Ident. By _____
Signature _____

PPs per CWKBC
10" LP N38°W 28⁵⁵ FT.
16" LP S76°W 55⁹⁸ FT.

PER BLM FORESTER 5/54:
FOUND ORIG. POST & 2 B.T'S
S.35: 18" LP, DOWN, S20E90 FT VIS 1/4 S BT
S.36: PP, SLAB MKD. 114 S BT
585°W 422 FT.

DESCRIBE CORNER LOCATION RELATIVE TO NEAR-BY FEATURES, ALSO HOW TO REACH CORNER

3" IBC MARKED "INITIAL POINT WAGON TRAIL NORTH"
BRS. DUE WEST 110 FT.

Corner Legend:

- Searched for/Not Found
- Evidence Found/Accept
- Permanent Monument

Signature S. CHAMBERLIN

Title S.T.

Division _____

Headquarters S.O.

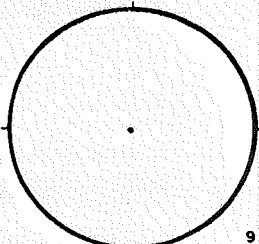
Date 7/81 O-7100-52 (3/79)

CORNER RECORD (PERPETUATION)

MONUMENT. DESCRIBE NEW MONUMENT SET, OR WORK DONE TO PRESERVE EXISTING MONUMENT

SET 2 1/2" BC - SP BY SINGLE PROPORTION

MONUMENT SET UP



ACCESSORIES DESCRIBE NEW B^T's WITNESS OBJECTS ETC. ESTABLISHED, OR WORK DONE TO PRESERVE EXISTING EVIDENCE

10" LP N38°W 2855 FT.

16" LP S76°W 5598 FT.

Work Done By J. BUSSARD Title PLS Date 8/72 State Registration No. or Agency OR-599

PLAT PREPARED OR Certified Cor. Record Prepared? Yes No Filed At: Co. SURVEYOR'S OFFICE Date

REMARKS

Index File No. 2173 T. 22 S., R. 9 E., W.M. Tract or Surv. No. Cor. X-21

USDA-FOREST SERVICE

Index
File No. 2573

CORNER RECORD (SEARCH)
(Ref. FSM 7.151.4)

Tract or
Survey No. _____

Cor.
No. X-25

T. 22 S. R. 9

E. R.D. BEND

County DESCHUTES

E/4 COR. of SEC. 36

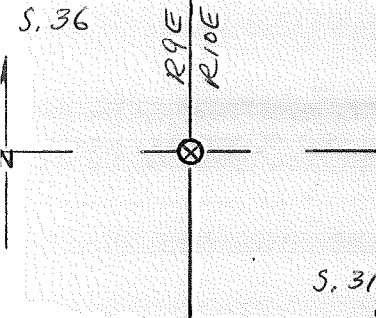
Merid. WILLAMETTE

N.F. DESCHUTES

State OREGON

W/4 COR. of SEC. 31

CORNER DIAGRAM PER LEGEND



DESCRIBE CORNER MONUMENT FOUND

#5 STEEL ROD RSG. 1"

DESCRIBE BEARING TREES OR OTHER OFFICIAL ACCESSORIES FOUND

2 BIG STUMPS WITH AXED MARKS,
CLOSE TO CALL SIZE AND DISTANCE, BUT
BEARINGS ARE NOT TOO CLOSE.
LOCATION TAG ON TREE.

PHOTO IDENTIFICATION DATA

Photo No. _____
Filed At. _____
Object Ident. _____
Ident. By _____
Signature _____

DESCRIBE CORNER LOCATION RELATIVE TO NEAR-BY FEATURES, ALSO HOW TO REACH CORNER

Corner Legend:

- Searched for/Not Found
- Evidence Found/Accept.
- Permanent Monument

Signature S. CHAMBERLIN

Title S.T.

Division _____

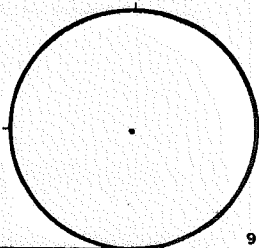
Headquarters S.O.

Date 8/81 D-7100-52 (3/79)

CORNER RECORD (PERPETUATION)

MONUMENT. DESCRIBE NEW MONUMENT SET, OR WORK DONE TO PRESERVE EXISTING MONUMENT

MONUMENT SET



ACCESSORIES. DESCRIBE NEW B^T's WITNESS OBJECTS ETC. ESTABLISHED, OR WORK DONE TO PRESERVE EXISTING EVIDENCE

Work Done By _____ Title _____ Date _____ State Registration No. or Agency _____

PLAT PREPARED OR
Certified Cor. Record Prepared? Yes No Filed At: Co. SURVEYOR'S OFFICE Date

REMARKS

Index File No. 2573 T. 22 S., R. 9 E., W.M.

Tract or Surv. No.

Cor. X-25

USDA-FOREST SERVICE

Index
File No. 0274

CORNER RECORD (SEARCH)
(Ref. FSM 7151.4)

Tract or
Survey No. _____
Cor. No. Y-02

T 225 R. 9E

R.D. CRESCENT County DESCHUTES

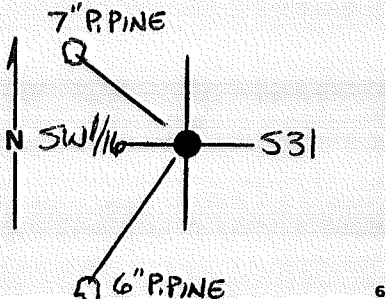
S.W. 1/16

Merid. WILLAMETTE

N.F. DESCHUTES State OREGON

SEC. 31

CORNER DIAGRAM



DESCRIBE CORNER MONUMENT FOUND

NONE

DESCRIBE BEARING TREES OR OTHER OFFICIAL ACCESSORIES FOUND

NONE

PHOTO IDENTIFICATION DATA

Photo No. _____
Filed At. _____
Object Ident. _____
Ident. By _____
Signature _____

DESCRIBE CORNER LOCATION RELATIVE TO NEAR-BY FEATURES, ALSO HOW TO REACH CORNER

PLANE COORDINATE POSITION DATA

State _____ Zone _____
X _____
Y _____
Estab. By _____
Agency _____

Signature [Handwritten Signature]

Title PLS 1938

Division _____

Headquarters _____

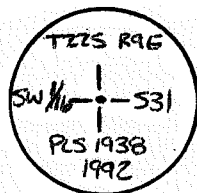
Date 2/04/93

FS-7100-52 (3/68)

CORNER RECORD (PERPETUATION)

MONUMENT: DESCRIBE NEW MONUMENT SET, OR WORK DONE TO PRESERVE EXISTING MONUMENT

SET 2 1/2" ALUMINUM PIPE WITH 2 1/2" ALUMINUM CAP RISING 0.3', MARKED
 SET 6' STEEL POSTS 4' EAST WITH 54-9 & 54-2 AND 4' SOUTH
 WITH 54-2 SIGN.



ACCESSORIES: DESCRIBE NEW BT'S WITNESS OBJECTS ETC. ESTABLISHED, OR WORK DONE TO PRESERVE EXISTING EVIDENCE

A 7" PONDEROSA PINE BEARS N52°W, 19.1' SCRIBED "SW 1/4 S31 BT"
 A 6" PONDEROSA PINE BEARS S45°W, 37.8 SCRIBED "SW 1/4 S31 BT"

BEARINGS WERE MEASURED TO THE CENTER OF BT'S. A "PLS 1938" BRASS WASHER WAS NAILED BETWEEN THE B AND T OF SCRIBED FACE. DISTANCES WERE MEASURED TO AN ALUMINUM NAIL DRIVEN INTO THE SIDE CENTER BASE OF EACH BT. 54-3 AND 54-9 SIGNS WERE ATTACHED TO EACH BT.

Work Done By F. AST Title PLS Date 11-15-92 State Registration No. PLS 1938
 or Agency
~~Certified Cor. Record Prepared?~~ ^{PLAT} (Yes) No Filed At: DESCHUTES COUNTY Date 2/04/93

REMARKS

Index File No.

0274

T. 225 R. 9E

M. WILLAMETTE Tract or Surv. No.

GPO: 1986 O-439-095

Cor. Y-02

USDA-FOREST SERVICE

Index
File No. _____

CORNER RECORD (SEARCH)

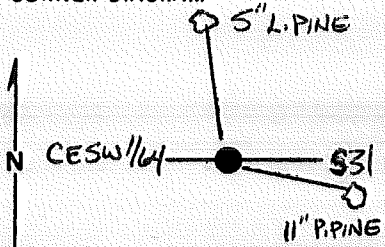
(Ref. FSM 7151.4)

Tract or Survey No. _____
Cor. No. Y-02a

T 22S R. 9E R.D. CRESCENT County DESCHUTES CESW 1164

Merid. WILLAMETTE N.F. DESCHUTES State OREGON SEC. 31

CORNER DIAGRAM



DESCRIBE CORNER MONUMENT FOUND

NONE

DESCRIBE BEARING TREES OR OTHER OFFICIAL ACCESSORIES FOUND

NONE

PHOTO IDENTIFICATION DATA

Photo No. _____
Filed At. _____
Object Ident. _____
Ident. By _____

Signature

PLANE COORDINATE POSITION DATA

State _____ Zone _____
X _____
Y _____
Estab. By _____

Agency

Signature

Title

Division

Headquarters

Date

FS-7100-52 (3/68)

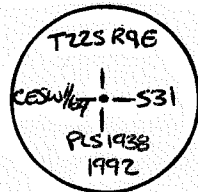
FUS 1938

2/04/93

CORNER RECORD (PERPETUATION)

MONUMENT: DESCRIBE NEW MONUMENT SET, OR WORK DONE TO PRESERVE EXISTING MONUMENT

SET 2 1/2" ALUMINUM PIPE WITH 2 1/2" ALUMINUM CAP RISING 0.3', MARKED
 SET 6' STEEL POSTS 4' WEST WITH 54-9 & 54-2 AND 4' SOUTH
 WITH 54-2 SIGN.



ACCESSORIES : DESCRIBE NEW BT'S WITNESS OBJECTS ETC. ESTABLISHED, OR WORK DONE TO PRESERVE EXISTING EVIDENCE

A 5" LODGEPOLE PINE BEARS N 11° W, 54.7' SCRIBED " 1/64 S31 BT"
 AN 11" PONDEROSA PINE BEARS S 85° E, 40.5' SCRIBED " 1/64 S31 BT"

BEARINGS WERE MEASURED TO THE CENTER OF B.T.'S. A "PLS 1938" BRASS WASHER WAS NAILED BETWEEN THE B AND T OF SCRIBED FACE. DISTANCES WERE MEASURED TO AN ALUMINUM NAIL DRIVEN INTO THE SIDE CENTER BASE OF EACH BT. 54-3 AND 54-9 SIGNS WERE ATTACHED TO EACH BT. 10

Work Done By F. AST Title PLS Date 11-15-92 State Registration No. PLS 1938
 or Agency
 Certified ^{PLAT} ~~Cor. Record~~ Prepared? (Yes) No Filed At: DESCHUTES COUNTY Date 2/04/93 11

REMARKS

USDA-FOREST SERVICE

Index

File No. 0175

CORNER RECORD (SEARCH)

(Ref. FSM 7151.4)

Tract or Survey No. _____

Cor. No. Z-01

T ZZS R. 9E

R.D. CRESCENT County DESCHUTES

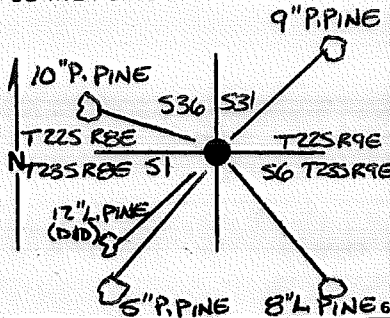
SW CoR

Merid. WILLAMETTE

N.F. DESCHUTES State OREGON

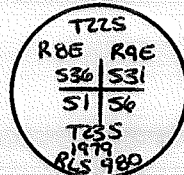
SEC. 31

CORNER DIAGRAM



DESCRIBE CORNER MONUMENT FOUND

FOUND 2 1/2" BRASS CAP IN ROCK COLLAR.



DESCRIBE BEARING TREES OR OTHER OFFICIAL ACCESSORIES FOUND

FOUND STEEL POST 3' NORTH WITH 54-9 AND 54-2 SIGNS.

FOUND:

A 10" PONDEROSA PINE BEARS N70°W, 23.4'

A 9" PONDEROSA PINE BEARS N46°E, 44.4'

AN 8" LODGEPOLE PINE BEARS S43°E, 69.2'

A 12" LODGEPOLE PINE BEARS S45°W, 26.7', DEAD AND DOWN.

DESCRIBE CORNER LOCATION RELATIVE TO NEAR-BY FEATURES, ALSO HOW TO REACH CORNER

PHOTO IDENTIFICATION DATA

Photo No. _____

Filed At. _____

Object Ident. _____

Ident. By _____

Signature

7

PLANE COORDINATE POSITION DATA

State _____ Zone _____

X _____

Y _____

Estab. By _____

Agency

8

Signature

Title

Division

Headquarters

Date

FS-7100-52 (3/68)

PLS 1938

2/04/93

4

5

CORNER RECORD (PERPETUATION)

MONUMENT: DESCRIBE NEW MONUMENT SET, OR WORK DONE TO PRESERVE EXISTING MONUMENT

ACCESSORIES : DESCRIBE NEW BT'S WITNESS OBJECTS ETC. ESTABLISHED, OR WORK DONE TO PRESERVE EXISTING EVIDENCE

A 5" PONDEROSA PINE BEARS S 43° W, 29.7' SCRIBED "T235 RBE S1 BT"

BEARINGS WERE MEASURED TO THE CENTER OF BT'S. A "PLS 1938" BRASS WASHER WAS NAILED BETWEEN THE B AND T OF SCRIBED FACE. DISTANCES WERE MEASURED TO AN ALUMINUM NAIL DRIVEN INTO THE SIDE CENTER BASE OF BT. 54-3 AND 54-9 SIGNS WERE ATTACHED TO BT.

10

Work Done By FI AST Title PLS Date 11-14-92 State Registration No. PLS 1938
or Agency

~~Certified Cor Record~~ Prepared? Yes No Filed At: DESCHUTES COUNTY Date 2/04/93

11

REMARKS

Index File No. 0175 T. 225 R. 9E M. WILLAMETTE Tract or Surv. No. 2-01
GPO: 1986 O- 439-095

12

13

USDA-FOREST SERVICE

Index
File No. 0275

CORNER RECORD (SEARCH)

(Ref. FSM 7151.4)

Tract or
Survey No. _____

Cor.
No. Z-02

T 22S R. 9E

R.D. CRESCENT

County DESCHUTES

W 1/16 SEC. 31

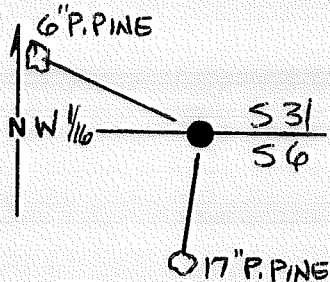
Merid. WILLAMETTE

N.F. DESCHUTES

State OREGON

AND SEC. 6

CORNER DIAGRAM



DESCRIBE CORNER MONUMENT FOUND

NONE

DESCRIBE BEARING TREES OR OTHER OFFICIAL ACCESSORIES FOUND

NONE

PHOTO IDENTIFICATION DATA

Photo No. _____

Filed At. _____

Object Ident. _____

Ident. By _____

Signature

DESCRIBE CORNER LOCATION RELATIVE TO NEAR-BY FEATURES, ALSO HOW TO REACH CORNER

PLANE COORDINATE POSITION DATA

State _____ Zone _____

X _____

Y _____

Estab. By _____

Agency

Signature

Title

Division

Headquarters

Date

FS-7100-52 (3/68)

[Handwritten Signature] PLS 1938

2/04/93

CORNER RECORD (PERPETUATION)

MONUMENT: DESCRIBE NEW MONUMENT SET, OR WORK DONE TO PRESERVE EXISTING MONUMENT

SET 2 1/2" ALUMINUM PIPE WITH 2 1/2" ALUMINUM CAP RISING 0.4', MARKED
 SET 6' STEEL POST 4' NORTH WITH 54-9 & 54-2 SIGNS.

T22S R9E
 W 1/16 S31
 S6
 T22S R9E
 PLS 1938
 1992

ACCESSORIES: DESCRIBE NEW BT'S WITNESS OBJECTS ETC. ESTABLISHED, OR WORK DONE TO PRESERVE EXISTING EVIDENCE

A 6" PONDEROSA PINE BEARS ⁶⁷ N 11° W, 74.7' SCRIBED "W 1/16 S31 BT"
 A 17" PONDEROSA PINE BEARS S 05° E, 38.8' SCRIBED "W 1/16 S6 BT"

BEARINGS WERE MEASURED TO THE CENTER OF BT.'S. A "PLS 1938" BRASS WASHER WAS NAILED BETWEEN THE B AND T OF SCRIBED FACE. DISTANCES WERE MEASURED TO AN ALUMINUM NAIL DRIVEN INTO THE SIDE CENTER BASE OF EACH BT. 54-3 AND 54-9 SIGNS WERE ATTACHED TO EACH BT. 10

Work Done By F. AST Title PLS Date 11-15-92 State Registration No. PLS 1938
 or Agency
 Certified-Cor. Record Prepared Yes No Filed At: DESCHUTES COUNTY Date 11

REMARKS

Index File No.
0275

T. 22S R. 9E

M. WILLAMETTE Tract or Surv. No.
GPO: 1986 O-439-095

Cor. Z-02

USDA-FOREST SERVICE

Index
File No. _____

CORNER RECORD (SEARCH)

(Ref. FSM 7151.4)

Tract or
Survey No. _____

Cor.
No. 2-02a

T 22S R. 9E

R.D. CRESCENT County DESCHUTES

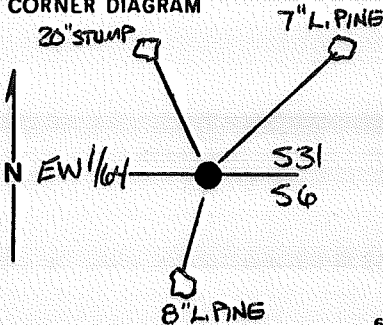
EW 1164 SEC. 31

Merid. WILLAMETTE

N.F. DESCHUTES State OREGON

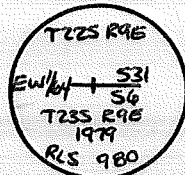
AND SEC. 6

CORNER DIAGRAM



DESCRIBE CORNER MONUMENT FOUND

FOUND 2 1/2" BRASS CAP



2

DESCRIBE BEARING TREES OR OTHER OFFICIAL ACCESSORIES FOUND

FOUND STEEL POST 3' WEST WITH 54-9 SIGN.

FOUND:

A 20" STUMP 6" HIGH BEARS N36°W, 42.4'
AN 8" LODGEPOLE PINE S28°W, 16.0'

3

DESCRIBE CORNER LOCATION RELATIVE TO NEAR-BY FEATURES, ALSO HOW TO REACH CORNER

PHOTO IDENTIFICATION DATA

Photo No. _____

Filed At. _____

Object Ident. _____

Ident. By _____

Signature

7

PLANE COORDINATE POSITION DATA

State _____ Zone _____

X _____

Y _____

Estab. By _____

Agency

8

Signature _____

Title PLS 1938

Division _____

Headquarters _____

Date 2/04/93

FS-7100-52 (3/68)

5

CORNER RECORD (PERPETUATION)

MONUMENT: DESCRIBE NEW MONUMENT SET, OR WORK DONE TO PRESERVE EXISTING MONUMENT

SET 6' STEEL POST 3' NORTH WITH 54-2 SIGN.

ACCESSORIES : DESCRIBE NEW BT'S WITNESS OBJECTS ETC. ESTABLISHED, OR WORK DONE TO PRESERVE EXISTING EVIDENCE

A 7" LODGEPOLE PINE BEARS N42°E, 58.7' SCRIBED "1/64 531 BT"

BEARINGS WERE MEASURED TO THE CENTER OF B.T.'S, A "PLS 1938" BRASS WASHER WAS NAILED BETWEEN THE B AND T OF SCRIBED FACE. DISTANCES WERE MEASURED TO AN ALUMINUM NAIL DRIVEN INTO THE SIDE CENTER BASE OF BT. 54-3 AND 54-9 SIGNS WERE ATTACHED TO EACH BT. 10

Work Done By F. AST Title PLS Date 11-14-92 State Registration No. PLS 1938
or Agency

~~Certified Cor. Record~~ Prepared? (Yes) No Filed At: DESCHUTES COUNTY Date 2/04/93 11

REMARKS

Index File No. 0275-B CORNER RECORD (SEARCH) (Ref. FSM 7151.4) Tract or Survey No. _____ Cor. No. ~~2~~
T 22 S. R. 8 E. R.D. Crescent County Deschutes EW/64 COR Sec 31 & 6
Merid. WILLAMETTE N.F. DESCHUTES State OREGON

See T23S R9E: A-2 1/2

Brass Cap

Z-02 ————— B

USDA-FOREST SERVICE

Index File No. 0375

CORNER RECORD (SEARCH)
(Ref. FSM 7151.4)

Tract or Survey No. _____

Cor. No. Z-03

T 22S R. 9E

R.D. CRESCENT County DESCHUTES

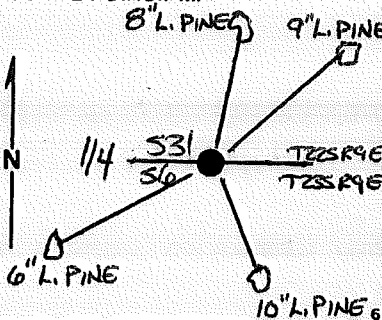
S 1/4 SEC 31

Merid. WILLAMETTE

N.F. DESCHUTES State OREGON

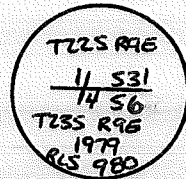
N 1/4 SEC 6

CORNER DIAGRAM



DESCRIBE CORNER MONUMENT FOUND

FOUND 2 1/2" BRASS CAP 0.3' BELOW GROUND.



DESCRIBE BEARING TREES OR OTHER OFFICIAL ACCESSORIES FOUND

FOUND STEEL POST 1.5' EAST WITH 54-2 AND 3' SOUTH WITH 54-9 SIGNS.

FOUND:

- A 9" LODGEPOLE PINE BEARS N55°E, 37.6'
- A 10" LODGEPOLE PINE BEARS S30°E, 18.0'

PHOTO IDENTIFICATION DATA

Photo No. _____
 Filed At. _____
 Object Ident. _____
 Ident. By _____

Signature _____

PLANE COORDINATE POSITION DATA

State _____ Zone _____
 X _____
 Y _____
 Estab. By _____

Agency _____

Signature _____

Title _____

Division _____

Headquarters _____

Date _____

FS-7100-52 (3/68)

14

2

3

4

5

[Handwritten signature] RLS 1938

2/04/93

CORNER RECORD (PERPETUATION)

MONUMENT: DESCRIBE NEW MONUMENT SET, OR WORK DONE TO PRESERVE EXISTING MONUMENT

ACCESSORIES: DESCRIBE NEW BT'S WITNESS OBJECTS ETC. ESTABLISHED, OR WORK DONE TO PRESERVE EXISTING EVIDENCE

AN 8" LODGEPOLE PINE BEARS N15°E, 27.1' SCRIBED "114 531 BT"
 A 6" LODGEPOLE PINE BEARS S69°W, 44.9' SCRIBED "114 56 BT"

BEARINGS WERE MEASURED TO THE CENTER OF BT.'S. A "PLS 1938" BRASS WASHER WAS NAILED BETWEEN THE B AND T OF SCRIBED FACE. DISTANCES WERE MEASURED TO AN ALUMINUM NAIL DRIVEN INTO THE SIDE CENTER BASE OF EACH BT. S4-3 AND S4-9 SIGNS WERE ATTACHED TO EACH BT.

Work Done By F. AST Title PLS Date 11-14-92 State Registration No. PLS 1938
 or Agency
~~Certified Cor. Record~~ Prepared? Yes No Filed At: DESCHUTES COUNTY Date 2/04/93

REMARKS

Index File No.
0375

T. 225 R. 96

M. WILLAMETTE Tract or Surv. No.
GPO: 1986 O-439-095

Cor. 2-03


Index File No. 0575
 T 22 S. R. 9 E. R.D. Crescent
 Merid. Wmt. N.F. Deschutes State Oregon

CORNER RECORD (SEARCH)
 (Ref. FSM 7151.4)

Tract or Survey No. _____ Cor. Z-05
 No. _____
SW Cor. Sec. 32
NE Cor. Sec. 6

CORNER DIAGRAM

DESCRIBE CORNER MONUMENT FOUND



SEE: 0551/A-05, T. 23 S., R. 9 E.

DESCRIBE BEARING TREES OR OTHER OFFICIAL ACCESSORIES FOUND

PHOTO IDENTIFICATION DATA

Photo No. _____
 Filed At. _____
 Object Ident. _____
 Ident. By _____
Signature

DESCRIBE CORNER LOCATION RELATIVE TO NEAR-BY FEATURES, ALSO HOW TO REACH CORNER

PLANE COORDINATE POSITION DATA

State _____ Zone _____
 X _____
 Y _____
 Estab. By _____
Agency

Signature

Title

Division

Headquarters

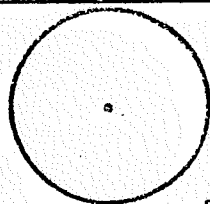
Date

7100-52 (3 68)

CORNER RECORD (PERPETUATION)

MONUMENT
STAMPED:

MONUMENT: DESCRIBE NEW MONUMENT SET, OR WORK DONE TO PRESERVE EXISTING MONUMENT



9

ACCESSORIES : DESCRIBE NEW BT'S WITNESS OBJECTS ETC. ESTABLISHED, OR WORK DONE TO PRESERVE EXISTING EVIDENCE

10

Work Done By _____ Title _____ Date _____ State Registration No. or Agency _____

Certified Cor. Record Prepared ? Yes No Filed At: _____ Date _____

11

REMARKS

12

Index File No. 0575 T. 22^{S.} R. 9^{E.} M.

Tract or Surv. No.

Cor. 2-05 13

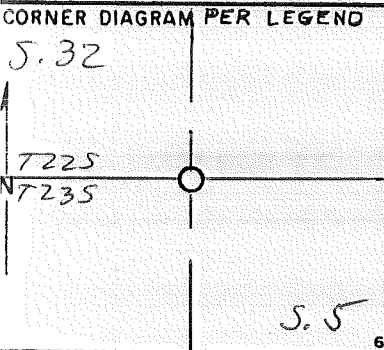
Index File No. 0775

CORNER RECORD (SEARCH)
(Ref. FSM 7.151.4)

Tract or Survey No. _____
Cor. No. 2-07
County DESCHUTES 5/4 COR. of SEC. 32
State OREGON N/A COR. of SEC. 5

T. 22 S. R. 9 E. R.D. BEND
Merid. WILLAMETTE

N.F. DESCHUTES



DESCRIBE CORNER MONUMENT FOUND
SF/NF

PHOTO IDENTIFICATION DATA
Photo No. _____
Filed At. _____

DESCRIBE BEARING TREES OR OTHER OFFICIAL ACCESSORIES FOUND
SF/NF

Object Ident. _____
Ident. By _____
Signature

DESCRIBE CORNER LOCATION RELATIVE TO NEAR-BY FEATURES, ALSO HOW TO REACH CORNER

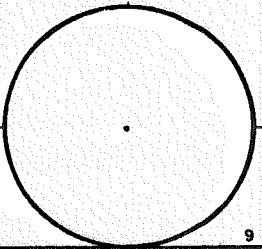
Corner Legend:
 Searched for/Not Found
 Evidence Found/Accept.
 Permanent Monument

Signature M. HEATH

Title S.T. Division _____ Headquarters S.O. Date 7/81 D-7100-52 (3/79)

CORNER RECORD (PERPETUATION)

MONUMENT STAMPED



MONUMENT. DESCRIBE NEW MONUMENT SET, OR WORK DONE TO PRESERVE EXISTING MONUMENT

ACCESSORIES. DESCRIBE NEW BT'S WITNESS OBJECTS ETC. ESTABLISHED, OR WORK DONE TO PRESERVE EXISTING EVIDENCE

Work Done By _____ Title _____ Date _____ State Registration No. or Agency _____
PLAT PREPARED OR Certified Cor Record Prepared? Yes No Filed At: Co. SURVEYOR'S OFFICE Date _____

REMARKS

USDA-FOREST SERVICE

Index File No. ~~29~~ **0975**

CORNER RECORD (SEARCH)

(Ref. FSM 7.151.4)

Tract or Survey No.

Cor. No. Z-9

T. 22 S. R. 9 E. R.D. BEND/cees

County Deschutes/Klamath

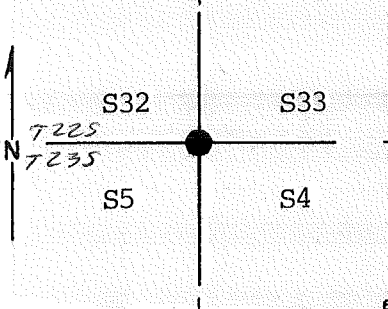
COR. of SEC 32

Merid. WILLAMETTE

N.F. DESCHUTES State OREGON

SW COR. of SEC. 33

CORNER DIAGRAM PER LEGEND



DESCRIBE CORNER MONUMENT FOUND

13" X 5" X 10" Stone, South face with 4 notches

DESCRIBE BEARING TREES OR OTHER OFFICIAL ACCESSORIES FOUND

20" Dead Pond. Pine, due NORTH with Blazes for N-S Line

PHOTO IDENTIFICATION DATA

Photo No. _____
 Filed At. _____
 Object Ident. _____
 Ident. By _____
 Signature _____

DESCRIBE CORNER LOCATION RELATIVE TO NEAR-BY FEATURES, ALSO HOW TO REACH CORNER

From the junction of U.S. Road 2027 and 2209 go West on #2209 approximately 600 feet to the East line of Section 4, go North along line approximately 600 feet to corner
 NOT THE DIRECTIONS TO THIS CORNER.

VISITED 7/81 by M. HEATH all O.K.

Corner Legend:

- Searched for/Not Found
- Evidence Found/Accept
- Permanent Monument

Signature David K. Bestman

Title _____ Division Private Headquarters _____ Date 1-6-81

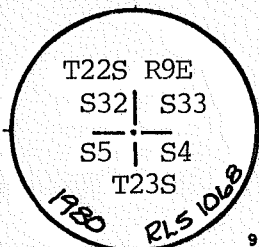
D-7100-52 (3/79)

CORNER RECORD (PERPETUATION)

MONUMENT DESCRIBE NEW MONUMENT SET, OR WORK DONE TO PRESERVE EXISTING MONUMENT

Set 2-1/2" X 30" Aluminum pipe and cap ⁺ 6" above ground.
 Set iron T-post with 54-4 sign ⁺ 1 foot from cap
 painted original stone red and placed along side of cap.

MONUMENT STARTED



ACCESSORIES DESCRIBE NEW BT'S WITNESS OBJECTS ETC. ESTABLISHED, OR WORK DONE TO PRESERVE EXISTING EVIDENCE

8" P. Pine brg. S60°W 27.2 feet scribed "T23S R9E S5 - BT"
 5" P. Pine N04°E 9.8 feet scribed "T22S R9E S32 - BT" TAG SAYS S04°E, BRG. by MH = N04°W
 7" P. Pine N60°E 31.2 feet scribed "T22S R9E S33 - BT"
 8" P. Pine S48°E 29.8 feet scibed "T23S R9E S4 - BT"
 Painted red band and blazes; tagged with 54-3 and 54-4 signs
 nailed brass washers with #1068 to faces.

Work Done By Dave Bateman Title LS Date 1-6-81 State Registration No. 1068
 or Agency
 PLAT PREPARED OR
 Certified Cor Record Prepared? Yes No Filed At: CO. SURVEYOR'S OFFICE Date

REMARKS

Index File No. 0975 T. ~~79~~ 22 S., R. 9 E., W.M. Tract or Surv. No. Cor. Z-09 15
 SE 5-32

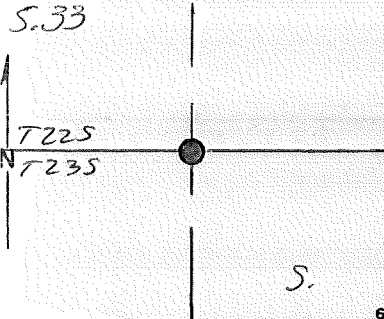
USDA-FOREST SERVICE

Index
File No. 1175
T. 22 S. R. 9 E. R.D. BEND
Merid. WILLAMETTE N.F. DESCHUTES State OREGON

CORNER RECORD (SEARCH)
(Ref. FSM 7.151.4)

Tract or
Survey No. _____
Cor. No. 2-11
S/4 COR. of SEC. 33
N/4 COR. of SEC. 4

CORNER DIAGRAM PER LEGEND



DESCRIBE CORNER MONUMENT FOUND
3" B-C S.P. RSG. 2" IN CONCRETE PIER
W/ STONE MKD. 1/4 B 4 PIPE (12" x 8" x 5")
per DWK 2

DESCRIBE BEARING TREES OR OTHER OFFICIAL ACCESSORIES FOUND
7" PP N 31° E 12 1/2 FT MKD "BT" W/ NL. IN SIDE
16" PP S 67° E 41 1/2 FT. MKD "BT" W/ NL. IN SIDE 3

PHOTO IDENTIFICATION DATA

Photo No. _____
Filed At. _____
Object Ident. _____
Ident. By _____
Signature 7

DESCRIBE CORNER LOCATION RELATIVE TO NEAR-BY FEATURES, ALSO HOW TO REACH CORNER

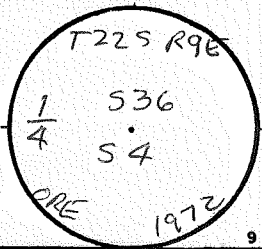
- Corner Legend:
 Searched for/Not Found
 Evidence Found/Accept.
 Permanent Monument

Signature M. HEATH Title S.T. Division _____ Headquarters S.O. Date 7/81 D-7160-52 (3/79) 3

CORNER RECORD (PERPETUATION)

MONUMENT DESCRIBE NEW MONUMENT SET, OR WORK DONE TO PRESERVE EXISTING MONUMENT

MONUMENT STAMPED



JB FD. ORIG. STONE W/O B.T.S

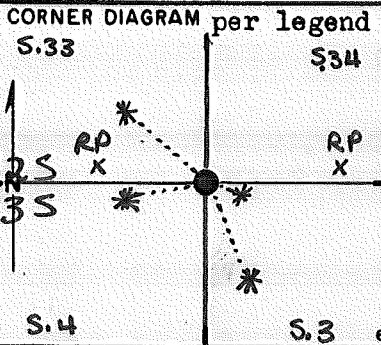
ACCESSORIES DESCRIBE NEW B.T.'S WITNESS OBJECTS ETC. ESTABLISHED, OR WORK DONE TO PRESERVE EXISTING EVIDENCE

8" PP N33°E 12.5 FT.
20" PP S71°E 41.78 FT.

Work Done By J. BUSSARD Title PLS Date 8/72 State Registration No. OR-579
PLAT Prepared or Certified Cor Record Prepared? Yes No Filed At: Co. SURVEYOR'S OFFICE Date

REMARKS

Index File No. 1375 CORNER RECORD (SEARCH) Contract or Survey No. Cor. No. 2-13
 (Ref. FSM 7151.4)
 T 22 S. R. 9 E. R.D. BEND/CRESCENT County DESCHUTES/KLAMATH SE Cor. of
 Merid. Willamette N.F. Deschutes State Oregon Section 33



DESCRIBE CORNER MONUMENT FOUND

(SEE BACK OF CARD)

DESCRIBE BEARING TREES OR OTHER OFFICIAL ACCESSORIES FOUND

(SEE BACK OF CARD)

PHOTO IDENTIFICATION DATA

Photo No.

Filed At.

Object Ident.

Ident. By

Signature

DESCRIBE CORNER LOCATION RELATIVE TO NEAR-BY FEATURES, ALSO HOW TO REACH CORNER

CORNER LEGEND:

FS or Contr. Unverified Other

○ ◊ Searched For/Not Found

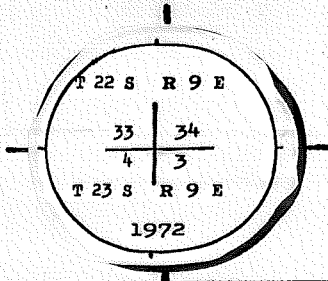
⊗ ⊗ Evidence Found/Accept.

● ◆ Permanent Mon. Set/Fd.

Searched By: R.F. OMAN Title RLS Division SO Headquarters BEND Date 7/82

CORNER RECORD (PERPETUATION)

MONUMENT STAMPED



MONUMENT: DESCRIBE NEW MONUMENT SET, OR WORK DONE TO PRESERVE EXISTING MONUMENT

Accept Bussard's location as best evidence. Made BT's to replace RP's.

ACCESSORIES : DESCRIBE NEW BT'S WITNESS OBJECTS ETC. ESTABLISHED, OR WORK DONE TO PRESERVE EXISTING EVIDENCE

- a 7" ponderosa pine bears N 32° W 18.38 feet to a 60d nail in the SW base, marked T22S R9E S33 BT;
- a 4" ponderosa pine bears S 74° E 3.69 feet to a 60d nail in the N base, marked X BT;
- an 11" ponderosa pine bears S 22° E 44.73 feet to a 60d nail in the WSW side about 5' up, marked T23S R9E S3 BT;
- a 5" ponderosa pine bears S 82° W 13.78 feet to a 60d nail in the N base, marked X BT.

No trees available in the NE quadrant as in clearcut area. The RP is mature and likely won't make it past the next cutting.

Work Done By

REO

Title

PLS

Date

7/82

State Registration No. or Agency

702

Plat or Certified Cor. Record Prepared ?

Yes

No

Filed At:

K/Des Co.

Surveyor's Office Date

History of Surveys, G.L.O., etc.

1972...Bussard set a brass-capped steel pipe with 4 RP's by single proportion survey.

1977...per Record Survey # 2751, Klamath County Survey Records, Bussard found his monument in place and a #5 steel rod with a 12" X 10" X 10" stone alongside, brg. N 09° 20' 07" E 49.48 feet. Bussard could find no marks on the stone to prove that it was original. Three weeks later, Bussard found that his monument had been moved to the location of the steel rod; the stone was no longer in sight. However, Bussard did find an error in his computations that moved his location further south where he re-set his monument and re-tied the RP's.

1982...Found Bussard's monument, a 3" brass-capped steel pipe rising 6" above ground, about 560 feet east of a private logging road, with 3 remaining RP's. Searched for the #5 steel rod but could not find it; location falls in skid trail.

Index File No.

1375

S., K. E., W.M.

Contract or Surv. No.

Cor.

2-13

USDA-FOREST SERVICE

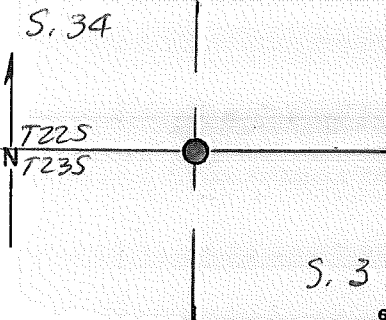
Index File No. 1575
 T. 22 S. R. 9 E. R.D. BEND
 Merid. WILLAMETTE N.F. DESCHUTES

CORNER RECORD (SEARCH)

(Ref. FSM 7.151.4)

Tract or Survey No. _____
 Cor. No. 2-15
 County DESCHUTES 3/4 COR. of SEC. 34
 State OREGON N/4 COR. of SEC. 3

CORNER DIAGRAM PER LEGEND



DESCRIBE CORNER MONUMENT FOUND

3" B-C S.P RSG. 5"

DESCRIBE BEARING TREES OR OTHER OFFICIAL ACCESSORIES FOUND

RPs DOES NOT MATCH CWGC RECORD
8" LP N13°E 595 FT.
14" PP S47°E 235 FT.

BOTH HAVE SIDE BLAZES WITH SMALL NAICS - NO SCRIBING WOOD STAKES ON TREES W/ DIST. MKD.

PHOTO IDENTIFICATION DATA

Photo No. _____
 Filed At. _____
 Object Ident. _____
 Ident. By _____
 Signature _____

DESCRIBE CORNER LOCATION RELATIVE TO NEAR-BY FEATURES, ALSO HOW TO REACH CORNER

STATEMENT ON RECORD SURVEY NO 2751 by J. BUSSARD:
19 NOV. 1977 ~ FD. 1972 MON. IN PLACE & #5 SR BY COOK AT N 02° 50' 48" E 475 FT.
7 DEC. 1977 ~ FD. 1972 MON. DUG UP AND MOVED TO COOK'S LOCATION.

Corner Legend:

- Searched for/Not Found
- Evidence Found/Accept.
- Permanent Monument

Signature M. HEATH

Title S.T. Division _____ Headquarters S.O.


Date 7/81 D-7100-52 (3/79)

CORNER RECORD (PERPETUATION)

MONUMENT. DESCRIBE NEW MONUMENT SET, OR WORK DONE TO PRESERVE EXISTING MONUMENT

SET 2 1/2" B-C SP BY PROPORTION

MONUMENT STAMPED



ACCESSORIES DESCRIBE NEW BT'S WITNESS OBJECTS ETC. ESTABLISHED, OR WORK DONE TO PRESERVE EXISTING EVIDENCE

12" PP N27°E 3627 FT.
16" PP S74°E 1272 FT.
8" LP S50°W 2243 FT.

Work Done By C. W. E. J. BUSSARD Title PLS Date 1972 State Registration No. OR-599
or Agency
Certified Cor Record Prepared? Yes No Filed At: Co. SURVEYOR'S OFFICE Date

REMARKS

USDA-FOREST SERVICE

Index File No. 1775

CORNER RECORD (SEARCH)

(Ref. FSM 7.151.4)

Tract or Survey No. _____

Cor. No. Z-17

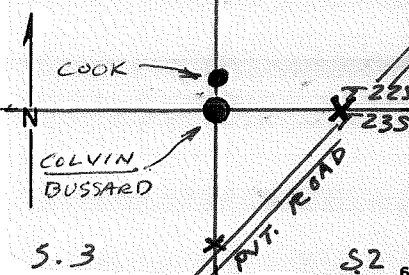
T. 22 S. R. 9 E. R.D. BEND County DESCHUTES SW COR. of SEC. 35

Merid. WILLAMETTE N.F. DESCHUTES State OREGON NE COR. of SEC. 3

CORNER DIAGRAM PER LEGEND
S. 34

DESCRIBE CORNER MONUMENT FOUND

2 MONS. ± 30 FT. APART @ N03°13'45"E
SOUTH 2 1/2" ACAP RSG. 6" W) 4 RPS by G. COLVIN per GEI
T.I.C.
NORTH: 2 1/2" BC'SP RSG. 6", CONC. FILLED, W) 4 RPS by ~~GREEN EMPIRE~~
A.I.M. G. COOK



DESCRIBE BEARING TREES OR OTHER OFFICIAL ACCESSORIES FOUND

RECORDS SHOW THAT COOK MOVED THE GREEN EMPIRE MONUMENT — COLVIN'S MONUMENT IS IN THE LOCATION ORIGINALLY ESTABLISHED BY GREEN EMPIRE FROM A SINGLE PROPORTION SURVEY ALONG THE TOWNSHIP LINE.

PHOTO IDENTIFICATION DATA

Photo No. _____
Filed At. _____
Object Ident. _____
Ident. By _____
Signature _____

DESCRIBE CORNER LOCATION RELATIVE TO NEAR-BY FEATURES, ALSO HOW TO REACH CORNER

STATEMENT ON RECORD SURVEY NO. 2751 by J. BUSSARD:
19 NOV. 1977 - FD. 1972 MON. IN PLACE & #5 S. R. by Cook AT
N03°19'03"W 306 FT.
7 DEC. 1977 - FD. 1972 MON. DUG UP AND MOVED TO COOK'S
LOCATION,

Corner Legend:

- Searched for/Not Found
- Evidence Found/Accept.
- Permanent Monument

Signature R. OMAN

Title PLS Division _____ Headquarters SO

Date 7/81 D-7100-52 (3/79)

SEE: 000666
REC 1985

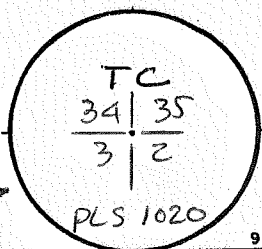
CORNER RECORD (PERPETUATION)

(1985)

MONUMENT DESCRIBE NEW MONUMENT SET, OR WORK DONE TO PRESERVE EXISTING MONUMENT

COLVIN, FD. DC NO 3° 13' 45" W 30¹⁰ FT. (AS RE-SET BY COOK W/O
 8/81 RESET IN CUEZ'S POSITION W/RP RECORD PLAT -
 13" SAWN STUMP ~ 12" LP N 16° W 32⁷⁵ FT. COOK CLAIMS A STONE
 PUSHED & SAWN ~ 8" LP N 36° E 29²⁶ FT. FOUND - BUT NO
 PUSHED, BARELY UP ~ 8" LP S 34° E 28²⁰ FT. EVIDENCE AVAILABLE
 PUSHED DOWN ~ 7" LP S 52° W 19⁰³ FT. 1985; MKD. "TC"

COLVIN'S
MONUMENT SET



ACCESSORIES DESCRIBE NEW BT'S WITNESS OBJECTS ETC. ESTABLISHED, OR WORK DONE TO PRESERVE EXISTING EVIDENCE

COLVIN, FD.

- 7" LP N 55° E 30⁹ FT.
- 7" LP S 36° E 29⁸ FT.
- 8" LP S 79° W 14⁶ FT.
- 14" LP N 45° W 9³ FT.

SMALL BLAZE AT TOE/SIDE
 WITH 8" NAIL
 AND WOOD STAKES W/ DIST
 WITH DIST. MKD.

NO SCRIBING

1985; MKD. "AM"



COOK'S

Work Done By G. COLVIN

Title

PCS

Date

1981

State Registration No.
or Agency

OR-1020

PLAT PREPARED OR

Certified Cor. Record Prepared? Yes No

No

Filed At:

Co. SURVEYOR'S OFFICE Date

RP₂ for COOK'S A-C
 SNAG ~ 8" LP N 35° E 29⁶ FT.
 DOWN ~ 9" LP S 38° E 28⁵ FT.
 NAT. STR. ~ 6" LP S 50° W 19⁴ FT.
 SAWN ~ 10" LP N 19° W 33² FT.
 (1985)

REMARKS

FACE BLAZE w/ NAIL
 NO SCRIBING

CUEZ 8/72
 12" LP N 28° W 28⁴ FT.
 6" LP N 42° E 30⁵ FT.
 7" LP S 38° E 27⁸ FT.
 6" LP S 55° W 18⁶ FT.
 Set 2 1/2" B-C SP by
 SGL. PROPORTION

Index File No. 1775

T. 22 S., R. 9

E., W.M.

Tract or Surv. No.

Cor. 2-17

USDA-FOREST SERVICE

Index
File No. 1875

CORNER RECORD (SEARCH)

(Ref. FSM 7.151.4)

Tract or
Survey No. _____

Cor.
No. 2-18

T. 22 S. R. 9

E. R.D. BEND County DESCHUTES

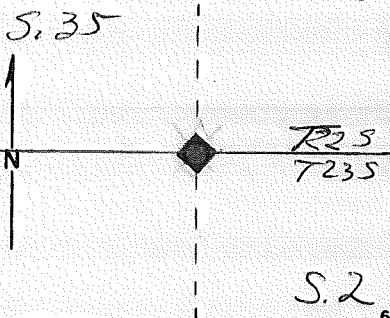
W/16 COR. of SEC. 35

Merid. WILLAMETTE

N.F. DESCHUTES State OREGON

COR. of SEC. 2

CORNER DIAGRAM PER LEGEND



DESCRIBE CORNER MONUMENT FOUND

DESCRIBE BEARING TREES OR OTHER OFFICIAL ACCESSORIES FOUND

PHOTO IDENTIFICATION DATA

Photo No. _____
Filed At. _____
Object Ident. _____
Ident. By _____
Signature

DESCRIBE CORNER LOCATION RELATIVE TO NEAR-BY FEATURES, ALSO HOW TO REACH CORNER

Corner Legend:

- Searched for/Not Found
- Evidence Found/Accept.
- Permanent Monument

Signature _____

Title _____

Division _____

Headquarters _____

Date _____

D-7100-52 (3/79)

USDA-FOREST SERVICE

Index

File No. _____

1875

CORNER RECORD (SEARCH)

(Ref. FSM 7.151.4)

Tract or

Survey No. _____

Cor.

No. _____

2-18

T. 22 S. R. 9

E. R.D. BEND

County DESCHUTES

W/16 COR. of SEC. 35

Merid. WILLAMETTE

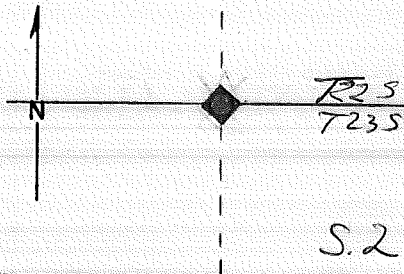
N.F. DESCHUTES

State OREGON

COR. of SEC. 2

CORNER DIAGRAM PER LEGEND

S. 35



DESCRIBE CORNER MONUMENT FOUND

DESCRIBE BEARING TREES OR OTHER OFFICIAL ACCESSORIES FOUND

PHOTO IDENTIFICATION DATA

Photo No. _____

Filed At. _____

Object Ident. _____

Ident. By _____

Signature

DESCRIBE CORNER LOCATION RELATIVE TO NEAR-BY FEATURES, ALSO HOW TO REACH CORNER

Corner Legend:

Searched for/Not Found

Evidence Found/Accept.

Permanent Monument

Signature _____

Title _____

Division _____

Headquarters _____

Date _____

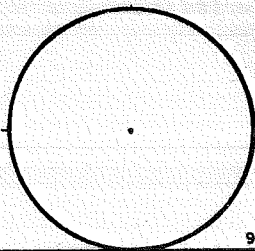
D-7100-52 (3/79)

CORNER RECORD (PERPETUATION)

MONUMENT DESCRIBE NEW MONUMENT SET, OR WORK DONE TO PRESERVE EXISTING MONUMENT

SET 2 1/2" A-C AP

MONUMENT SET



ACCESSORIES DESCRIBE NEW BT'S WITNESS OBJECTS ETC. ESTABLISHED, OR WORK DONE TO PRESERVE EXISTING EVIDENCE

RP's

14" LP N44°W 21⁰⁰ FT.

12" LP N64°E 18" FT.

Work Done By G. COLVIN Title PLS Date 8/81 State Registration No. OR-1020
PLAT PREPARED OR or Agency
Certified Cor Record Prepared? Yes No Filed At: FLAM. CO. SURVEYOR'S OFFICE Date

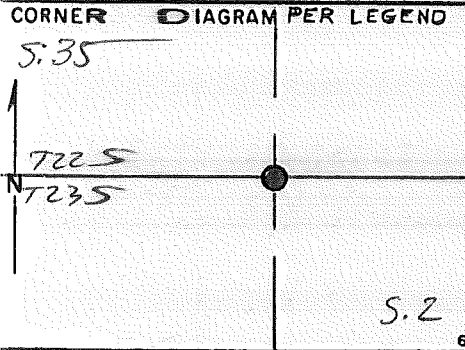
REMARKS

Index File No. 1875 T. 22 S., R. 9 E., W.M. Tract or Surv. No. Cor. Z-18

Index
 File No. 1975
 T. 22 S. R. 9 E. R. D. BEND
 Merid. WILLAMETTE N.F. DESCHUTES

CORNER RECORD (SEARCH)
 (Ref. FSM 7.151.4)

Tract or Survey No. _____
 Cor. No. 2-19
 County DESCHUTES S/4 COR. of SEC. 35
 State OREGON N/4 COR. of SEC. 2



DESCRIBE CORNER MONUMENT FOUND
 3" B-C SP RSG. 6"

DESCRIBE BEARING TREES OR OTHER OFFICIAL ACCESSORIES FOUND
 RPS
 7" LP S04°E 146 FT. MKD "BT" w/ NL. IN SIDE
 9" LP N11°W 195 FT. MKD "BT" w/ NL. IN SIDE
 #4 SR N84°W 2° FT. (LOOK'S ?)

PHOTO IDENTIFICATION DATA
 Photo No. _____
 Filed At. _____
 Object Ident. _____
 Ident. By _____
 Signature _____

DESCRIBE CORNER LOCATION RELATIVE TO NEAR-BY FEATURES, ALSO HOW TO REACH CORNER

Corner Legend:
 Searched for/Not Found
 Evidence Found/Accept.
 Permanent Monument

Signat WFC Title S.I.T. Division _____ Headquarters S.O. Date 7/81 D-7100-52 (3/79)

Index

File No. 1975

CORNER RECORD (SEARCH)

(Ref. FSM 7.151.4)

Tract or Survey No. _____

Cor. No. 2-19

T. 22 S. R. 9 E. R.D. BEND

County DESCHUTES

S/4 COR. of SEC. 35

Merid. WILLAMETTE

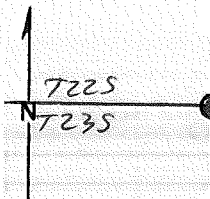
N.F. DESCHUTES

State OREGON

N/4 COR. of SEC. 2

CORNER DIAGRAM PER LEGEND

S.35



S.2

DESCRIBE CORNER MONUMENT FOUND

3" B-C SP RSG. 6"

DESCRIBE BEARING TREES OR OTHER OFFICIAL ACCESSORIES FOUND

RPS

7" LP S04°E 146 FT. MKD "BT" w/ NL. IN SIDE

9" LP N11°W 195 FT. MKD "BT", w/ NL. IN SIDE

#4 SR N84°W 2°° FT. (COOK'S ?)

PHOTO IDENTIFICATION DATA

Photo No. _____

Filed At. _____

Object Ident. _____

Ident. By _____

Signature

Corner Legend:

Searched for/Not Found

Evidence Found/Accept.

Permanent Monument

Signature

S. CHAMBERLIN

Title

S.T.

Division

Headquarters

S.O.

Date

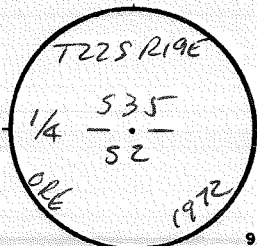
7/81 0-7100-52(3/79)

CORNER RECORD (PERPETUATION)

MONUMENT DESCRIBE NEW MONUMENT SET, OR WORK DONE TO PRESERVE EXISTING MONUMENT

SET 2 1/2" B-C SP BY SINGLE PROPORTION
(COLVIN CO. #5 S.R. (UNRECORDED) N 85° 15' 21" W 198 FT.)
8/81

MONUMENT SET



ACCESSORIES DESCRIBE NEW BT'S WITNESS OBJECTS ETC. ESTABLISHED, OR WORK DONE TO PRESERVE EXISTING EVIDENCE

9" LP N 10° E 1955 FT.
7" LP S 02° W 1461 FT.

Work Done By CWEP Title J. BUSSARD Date 1972 State Registration No. or Agency OR-599

PLAT PREPARED OR Certified Cor Record Prepared? Yes No Filed At: Co. SURVEYOR'S OFFICE Date

REMARKS

Index File No. 1975 T.22 S.7R. 9 - F.W.M.

Tract or Surv. No.

Cor. 2-19

USDA-FOREST SERVICE

Index

File No. 2075

CORNER RECORD (SEARCH)

(Ref. FSM 7.151.4)

Tract or

Survey No.

Cor.

No. Z-2.0

T. 22 S. R. 9

E. R.D. BEND

County DESCHUTES

E/16 COR. of SEC. 35

Merid. WILLAMETTE

N.F. DESCHUTES

State OREGON

COR. of SEC. 2

CORNER DIAGRAM PER LEGEND

S. 35



S. 2

6

DESCRIBE CORNER MONUMENT FOUND

(FD. BY G. COLVIN 8/81)

2

DESCRIBE BEARING TREES OR OTHER OFFICIAL ACCESSORIES FOUND

PHOTO IDENTIFICATION DATA

Photo No. _____

Filed At. _____

Object Ident. _____

Ident. By _____

Signature

6

DESCRIBE CORNER LOCATION RELATIVE TO NEAR-BY FEATURES, ALSO HOW TO REACH CORNER

3

Corner Legend:

- Searched for/Not Found
- Evidence Found/Accept.
- Permanent Monument

Signature

Title

Division

Headquarters

Date

D-7100-52 (3/79)

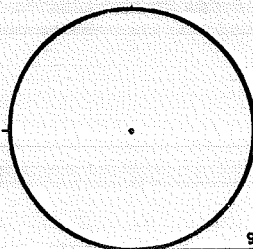
1

CORNER RECORD (PERPETUATION)

MONUMENT DESCRIBE NEW MONUMENT SET, OR WORK DONE TO PRESERVE EXISTING MONUMENT

SET 2 1/2" B-C SP

MONUMENT SET



9

ACCESSORIES DESCRIBE NEW BT'S WITNESS OBJECTS ETC. ESTABLISHED, OR WORK DONE TO PRESERVE EXISTING EVIDENCE

8" LP N 83° E 936 FT.
9" LP S 02° E 2887 FT.

10

Work Done By J. BUSSARD Title PLS

Date 8/72 State Registration No. OH-599
or Agency

PLAT PREPARED OR
Certified Cor Record Prepared? Yes No Filed At:

Co. SURVEYOR'S OFFICE Date

11

REMARKS

12

Index File No. 2075 T. 22 S., R. 9 E., W.M.

Tract or Surv. No.

Cor. Z-20

13

Index

File No. 2175

CORNER RECORD (SEARCH)

(Ref. FSM 7.151.4)

Tract or

Survey No.

Cor.

No. 2-21

T. 22 S. R. 9

E. R.D. BEND

County DESCHUTES

SE COR. of SEC. 35

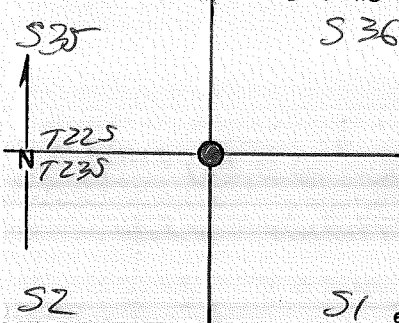
Merid. WILLAMETTE

N.F. DESCHUTES

State OREGON

NW COR. of SEC. 1

CORNER DIAGRAM PER LEGEND



DESCRIBE CORNER MONUMENT FOUND

3" B-C S.P. RSG. 6"

DESCRIBE BEARING TREES OR OTHER OFFICIAL ACCESSORIES FOUND

ORIG. BT: 40" PINE STUMP N75°E 102 8 FTW LOG ABOUT 15 FT
NW - MISS. FAINTLY VISIBLE

PHOTO IDENTIFICATION DATA

Photo No. _____

Filed At. _____

Object Ident. _____

Ident. By _____

Signature

DESCRIBE CORNER LOCATION RELATIVE TO NEAR-BY FEATURES, ALSO HOW TO REACH CORNER

Corner Legend:

Searched for/Not Found

Evidence Found/Accept.

Permanent Monument

Signature

S. CHAMBERLIN

Title

S.T.

Division

Headquarters

S.O.

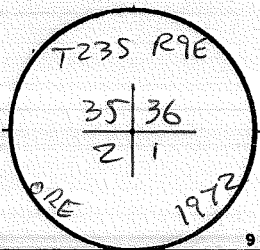
Date 7/81

D-7100-52 (3/79)

CORNER RECORD (PERPETUATION)

MONUMENT DESCRIBE NEW MONUMENT SET, OR WORK DONE TO PRESERVE EXISTING MONUMENT

MONUMENT SET/DATE



ACCESSORIES DESCRIBE NEW BT'S WITNESS OBJECTS ETC. ESTABLISHED, OR WORK DONE TO PRESERVE EXISTING EVIDENCE

RPS by CWEC

16" LP N73E 66.43 FT.

14" LP S65E 31.22 FT.

18" PP S45W 6" FT.

14" PP N142W 12.22 FT. BUSSARD MUST'VE ASSUMED GLO A FACE CALL.
 40" PIPSTUMP N80°E 102.80 FT. (GLO: N75°E 101.64 FT.) WHY THE EXTRA FOOT 10?

Work Done By CWEC Title J. BUSBARD Date 1972 State Registration No. OR-599
 or Agency PLS

PLAT PREPARED OR

Certified Cor Record Prepared? Yes No Filed At:

Co. SURVEYOR'S OFFICE Date

REMARKS

Index

File No.

2375

CORNER RECORD (SEARCH)

(Ref. FSM 7.151.4)

Tract or Survey No.

Cor. No.

2-23

T. 22 S. R. 9

E. R.D. BEND

County DESCHUTES

5/4 COR. of SEC. 36

Merid. WILLAMETTE

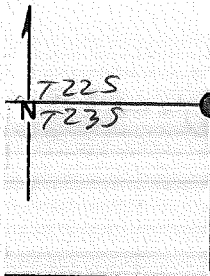
N.F. DESCHUTES

State OREGON

N/4 COR. of SEC. 1

CORNER DIAGRAM PER LEGEND

S. 36



DESCRIBE CORNER MONUMENT FOUND

3" B-C SP RSG. 0" IN CONCRETE PIER

DESCRIBE BEARING TREES OR OTHER OFFICIAL ACCESSORIES FOUND

RP5

10" LP N110°W 20² FT. MKD. "BT"

14" LP S51°W 17² FT. MKD. "BT"

W/PULL NAILS IN SIDES

PHOTO IDENTIFICATION DATA

Photo No.

Filed At.

Object Ident.

Ident. By

Signature

Corner Legend:

Searched for/Not Found

Evidence Found/Accept.

Permanent Monument

Signature

S. CHAMBERLIN

Title

S.T.

Division

Headquarters

S.O.

Date 7/81

D-7100-52 (3/79)

CORNER RECORD (PERPETUATION)

MONUMENT DESCRIBE NEW MONUMENT SET, OR WORK DONE TO PRESERVE EXISTING MONUMENT

MONUMENT SET/STATED

1/4
T22S R9E
336
51
T23S R9E
1971

ACCESSORIES DESCRIBE NEW BT'S WITNESS OBJECTS ETC. ESTABLISHED, OR WORK DONE TO PRESERVE EXISTING EVIDENCE

10

Work Done By OWE Title _____ Date 1971 State Registration No. _____
 or Agency _____
 Certified Cor Record Prepared? Yes No Filed At: Co. SURVEYOR'S OFFICE Date _____

11

REMARKS

12

Index File No. 2375 T. 22 S., R. 9 E., W.M.

Tract or Surv. No.

Cor. 2-23 13

Index

File No. 2575

CORNER RECORD (SEARCH)

(Ref. FSM 7.151.4)

Tract or Survey No. _____

Cor. No. 2-25

T. 22 S. R. 9 E. R.D. BEND County DESCHUTES SE COR. of SEC. 36

Merid. WILLAMETTE N.F. DESCHUTES State OREGON NW COR. of SEC. 6

CORNER DIAGRAM PER LEGEND



DESCRIBE CORNER MONUMENT FOUND

3" B-C SP RSG. 6"

DESCRIBE BEARING TREES OR OTHER OFFICIAL ACCESSORIES FOUND

13" LP S66°E 26'-FT. NMD. T235 R10E S6 BT
 11" LP N80°E 14'-FT. " T235 R10E S31 BT.
 8" LP N07°W 65'8" FT. " T225 R9E S36 BT
 13" LP S63°W 26'-FT " T235 R9E S1 BT
 all with pull nails

PHOTO IDENTIFICATION DATA

Photo No. _____
 Filed At. _____
 Object Ident. _____
 Ident. By _____
 Signature _____

DESCRIBE CORNER LOCATION RELATIVE TO NEAR-BY FEATURES, ALSO HOW TO REACH CORNER

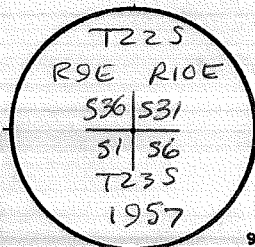
- Corner Legend:
- Searched for/Not Found
 - Evidence Found/Accept.
 - Permanent Monument

Signature S. CHAMBERLIN Title S.T. Division _____ Headquarters S.O. Date 7/81 D-7100-52 (3/79)

CORNER RECORD (PERPETUATION)

MONUMENT DESCRIBE NEW MONUMENT SET, OR WORK DONE TO PRESERVE EXISTING MONUMENT

MONUMENT SET



ACCESSORIES DESCRIBE NEW BT'S WITNESS OBJECTS ETC. ESTABLISHED, OR WORK DONE TO PRESERVE EXISTING EVIDENCE

10

Work Done By B.L.M. Title _____ Date 1957 State Registration No. _____
 or Agency _____
 PLAT PREPARED OR
 Certified Cor Record Prepared? Yes No Filed At: Co. SURVEYOR'S OFFICE Date _____

11

REMARKS

12

Index File No. 2575 T. 22 S.; R. 9 E., W.M. Tract or Surv. No. _____ Cor. 2-25

13